

DRAFT

---

**Chapter 5 Appendix**

DRAFT

*This page intentionally left blank.*

DRAFT

**Chapter 5**  
**Appendix A**

---

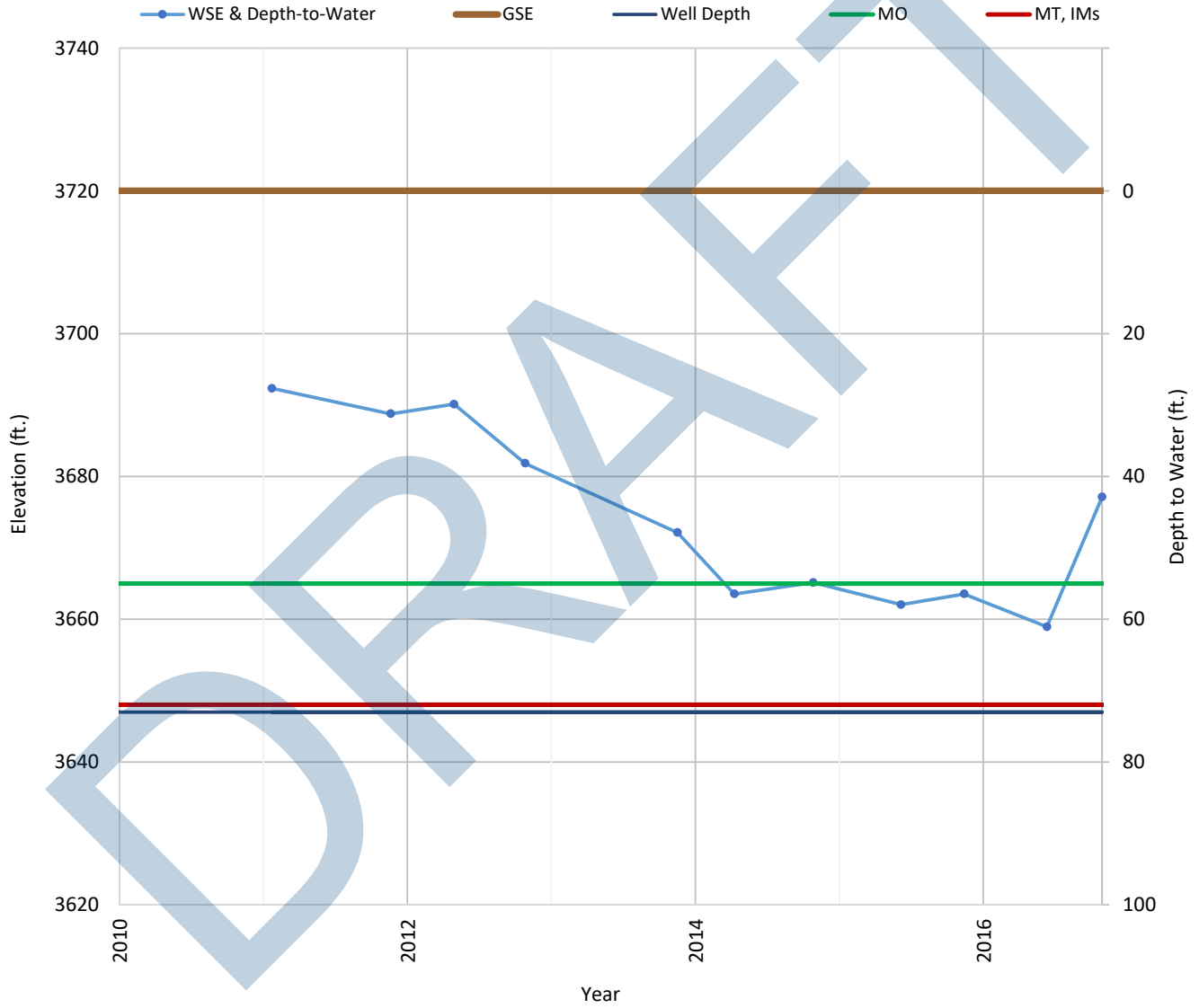
Hydrographs Showing Minimum Thresholds,  
Measurable Objectives and Interim Milestones

DRAFT

*This page intentionally left blank.*

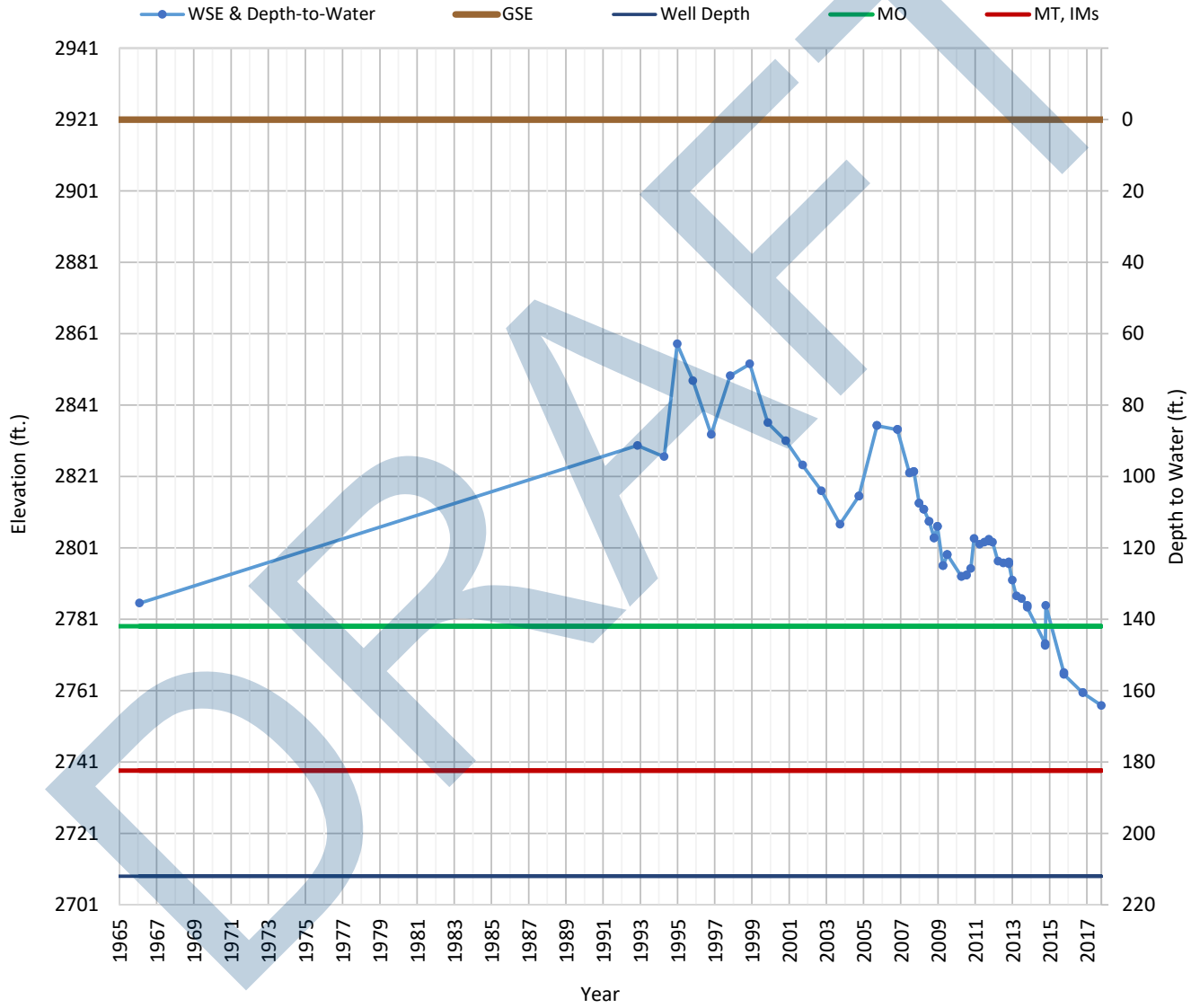
# OPTI Well 2 Hydrograph

Well Depth = 73



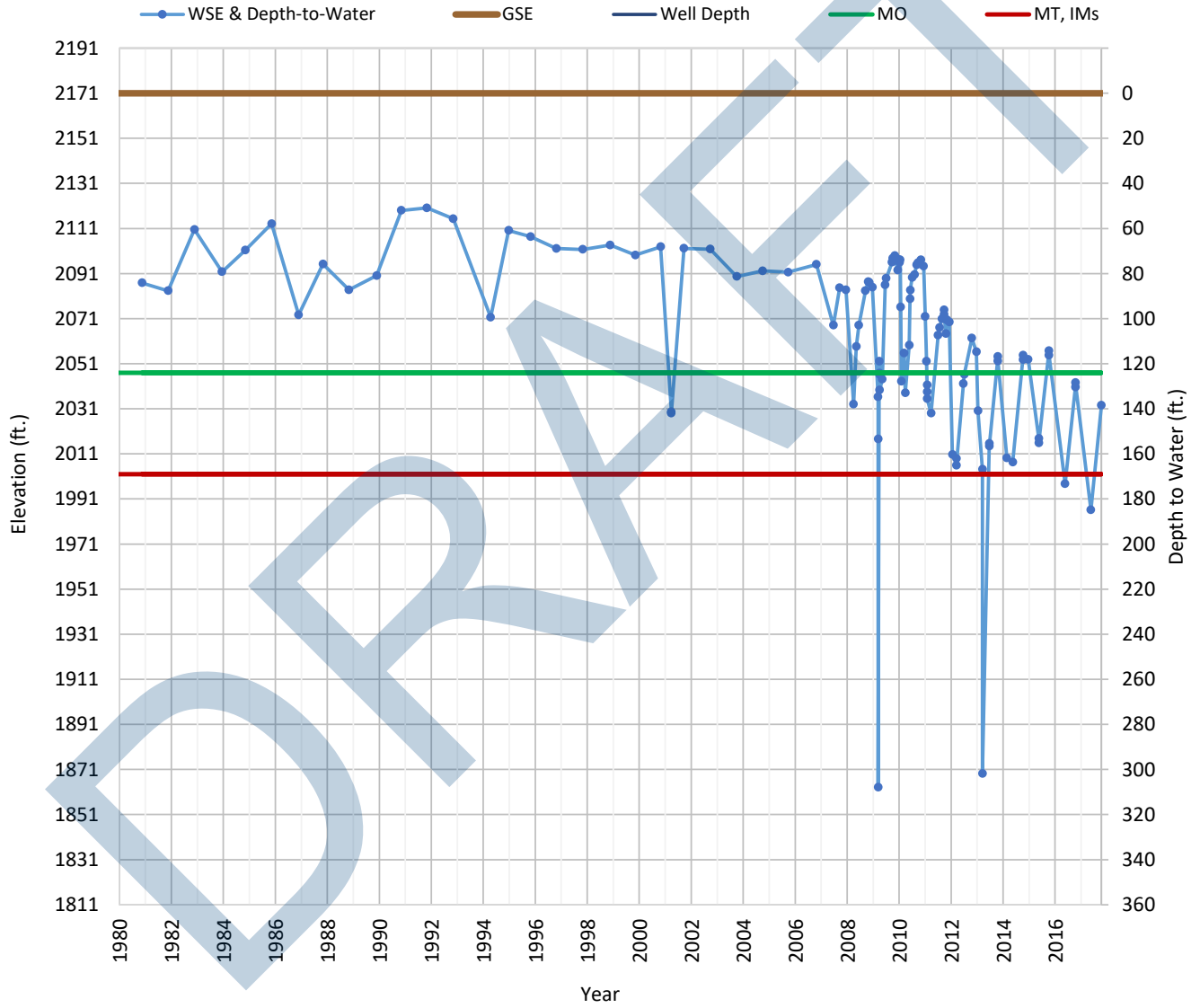
# OPTI Well 62 Hydrograph

Well Depth = 212



# OPTI Well 72 Hydrograph

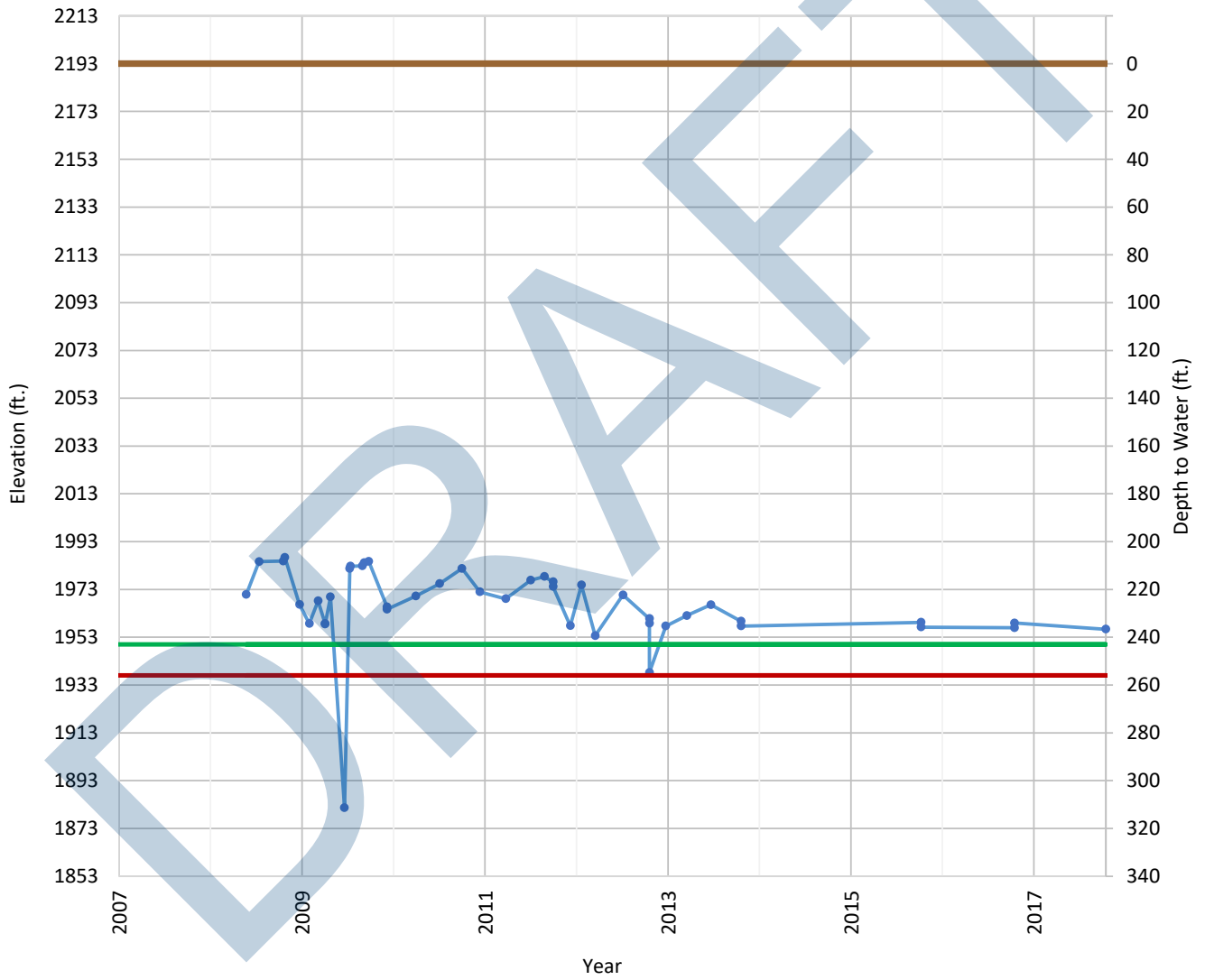
Well Depth = 790



# OPTI Well 74 Hydrograph

Well Depth = Unknown ft.    GSE = 2193 ft. above MSL  
Minimum Threshold = 256 ft.    Measurable Objective = 243 ft.

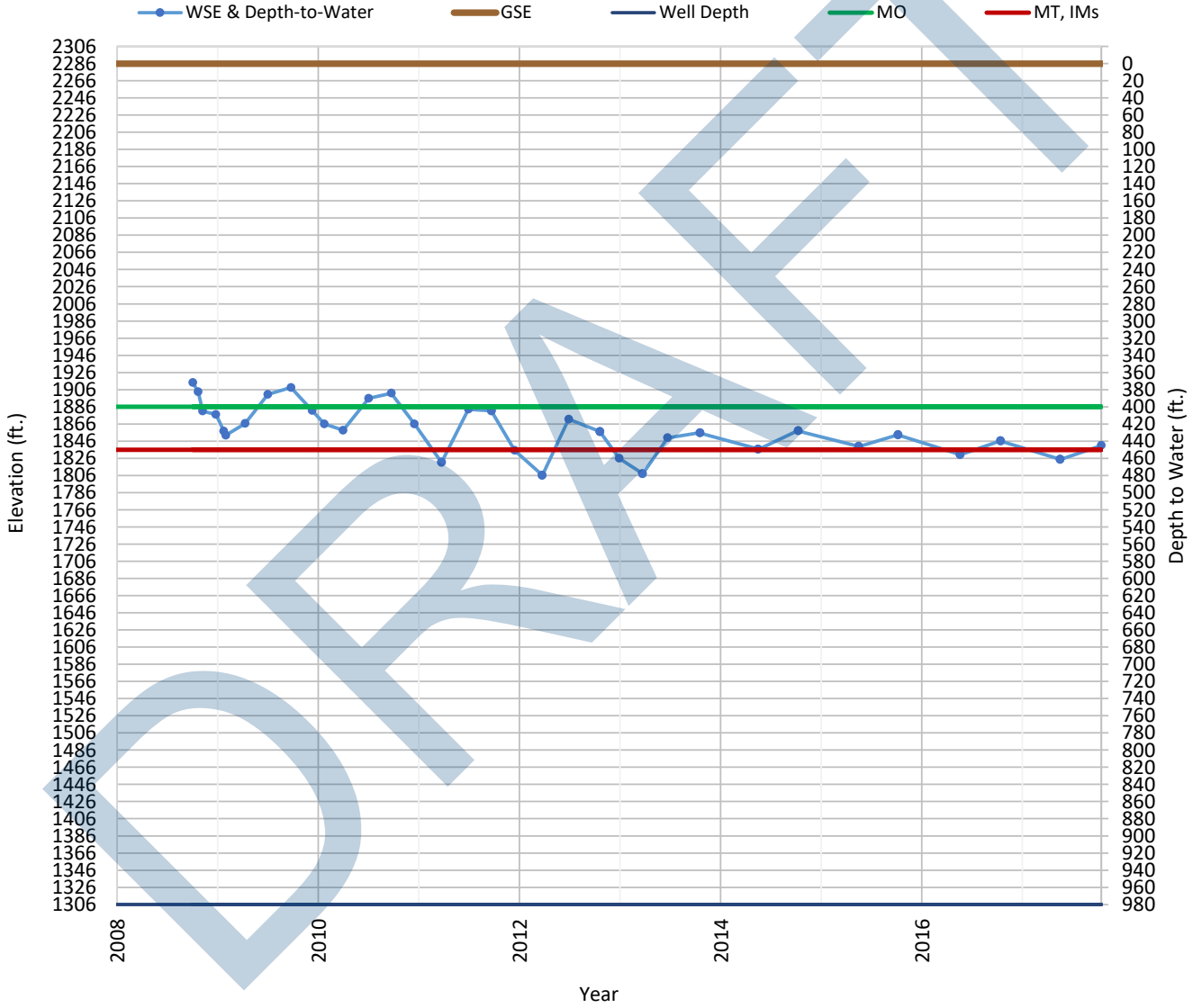
WSE & Depth-to-Water    GSE    Well Depth    MO    MT, IMs





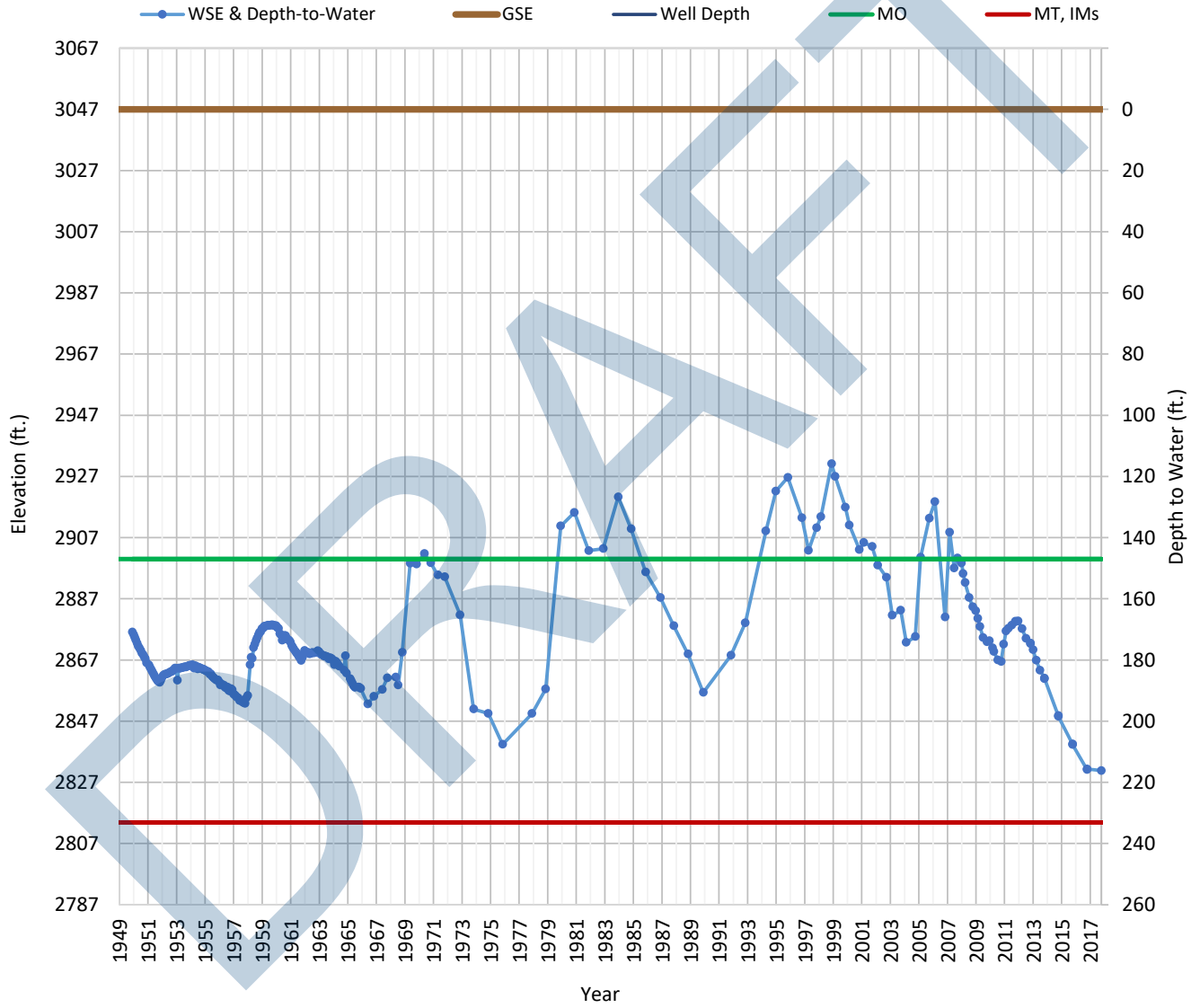
# OPTI Well 77 Hydrograph

Well Depth = 980



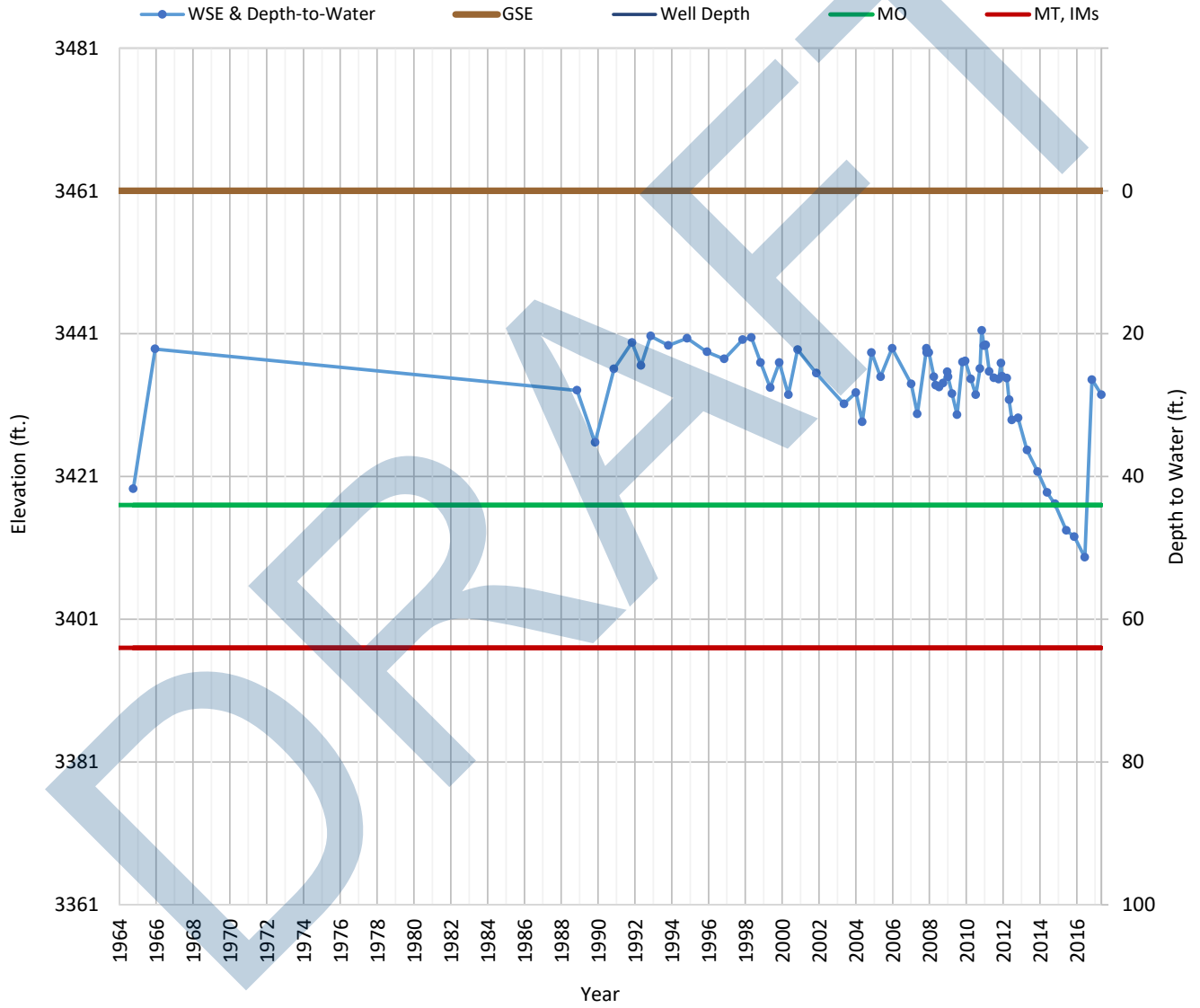
# OPTI Well 85 Hydrograph

Well Depth = 233



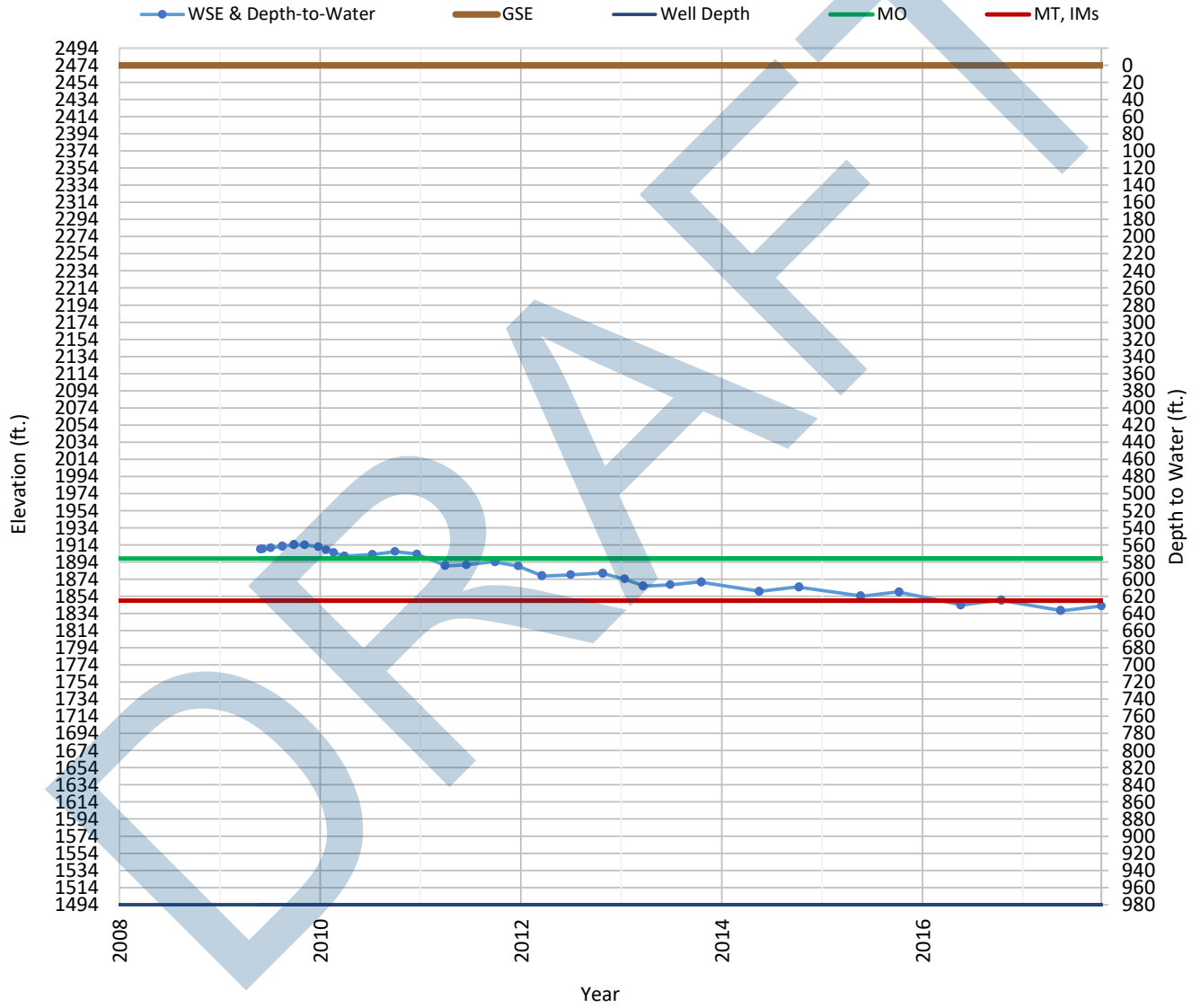
# OPTI Well 89 Hydrograph

Well Depth = 125



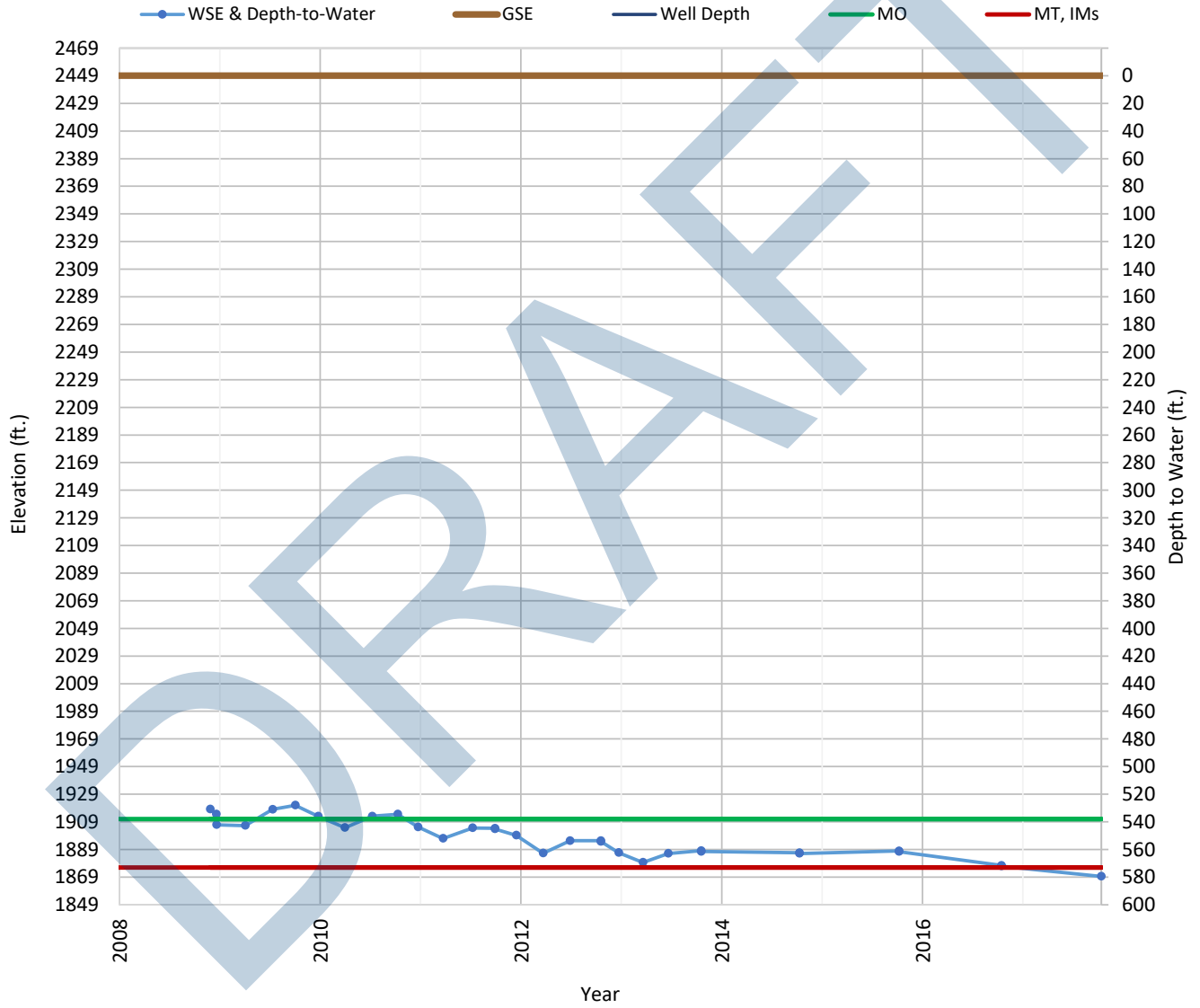
# OPTI Well 91 Hydrograph

Well Depth = 980



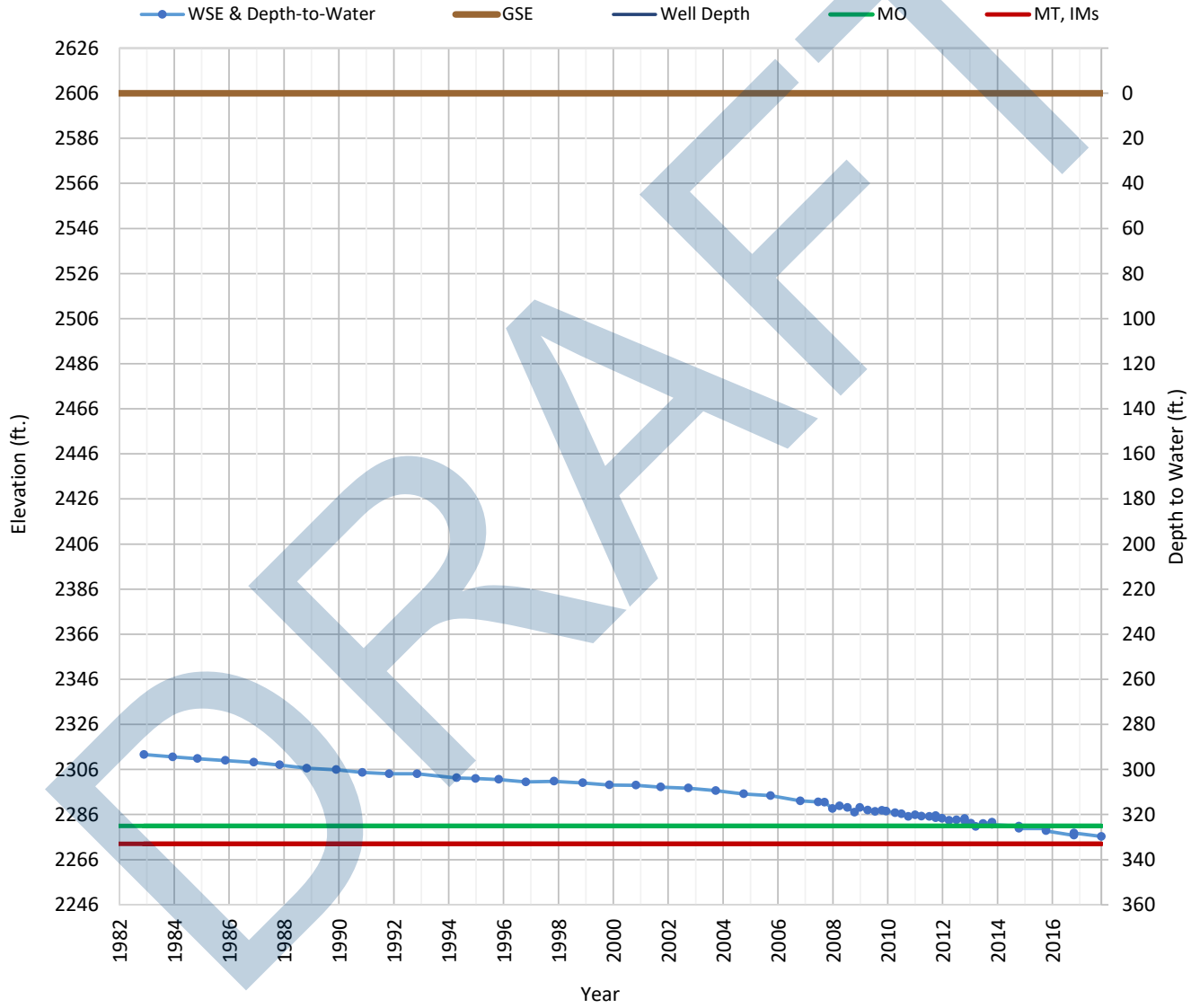
# OPTI Well 95 Hydrograph

Well Depth = 805



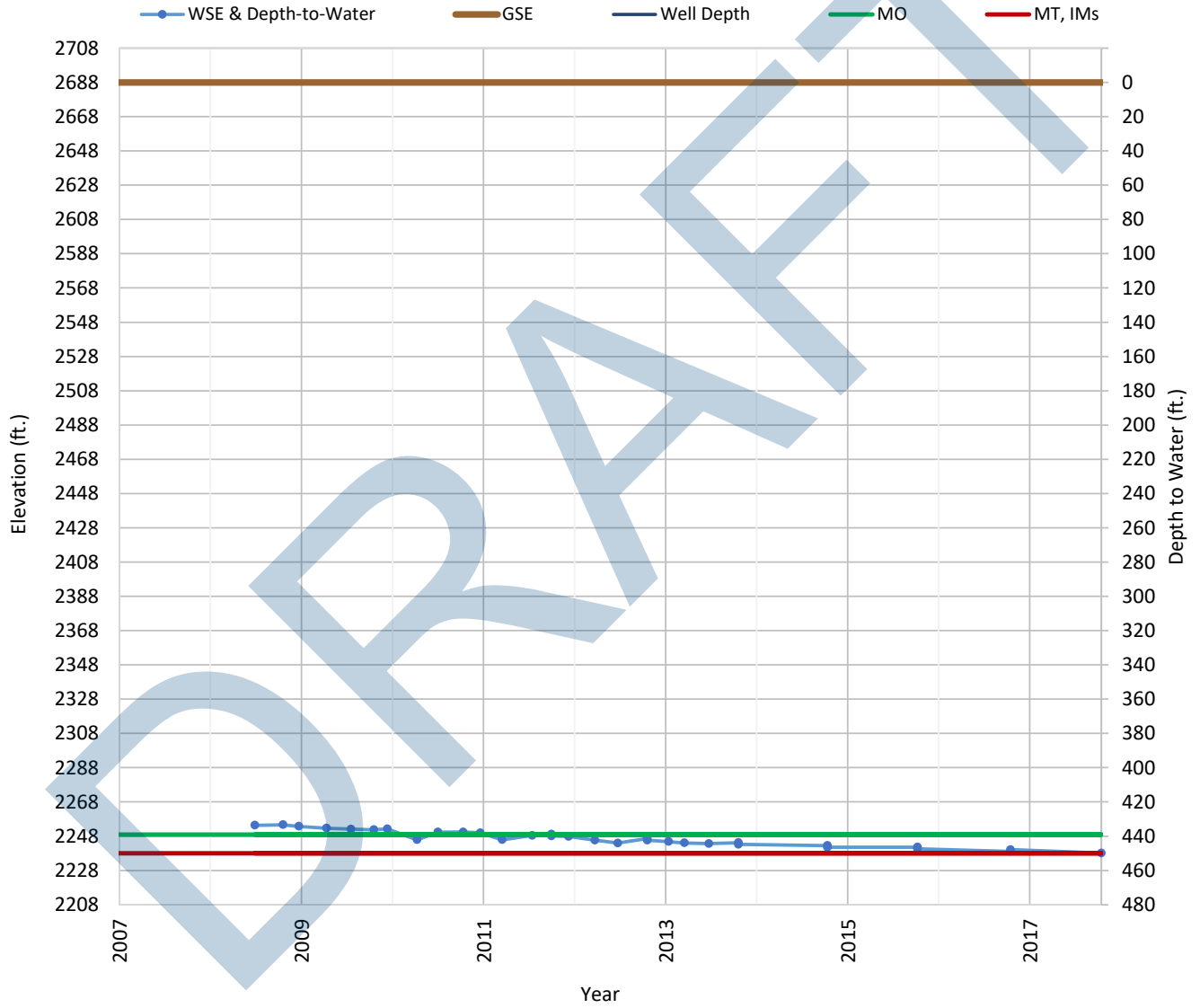
# OPTI Well 96 Hydrograph

Well Depth = 500



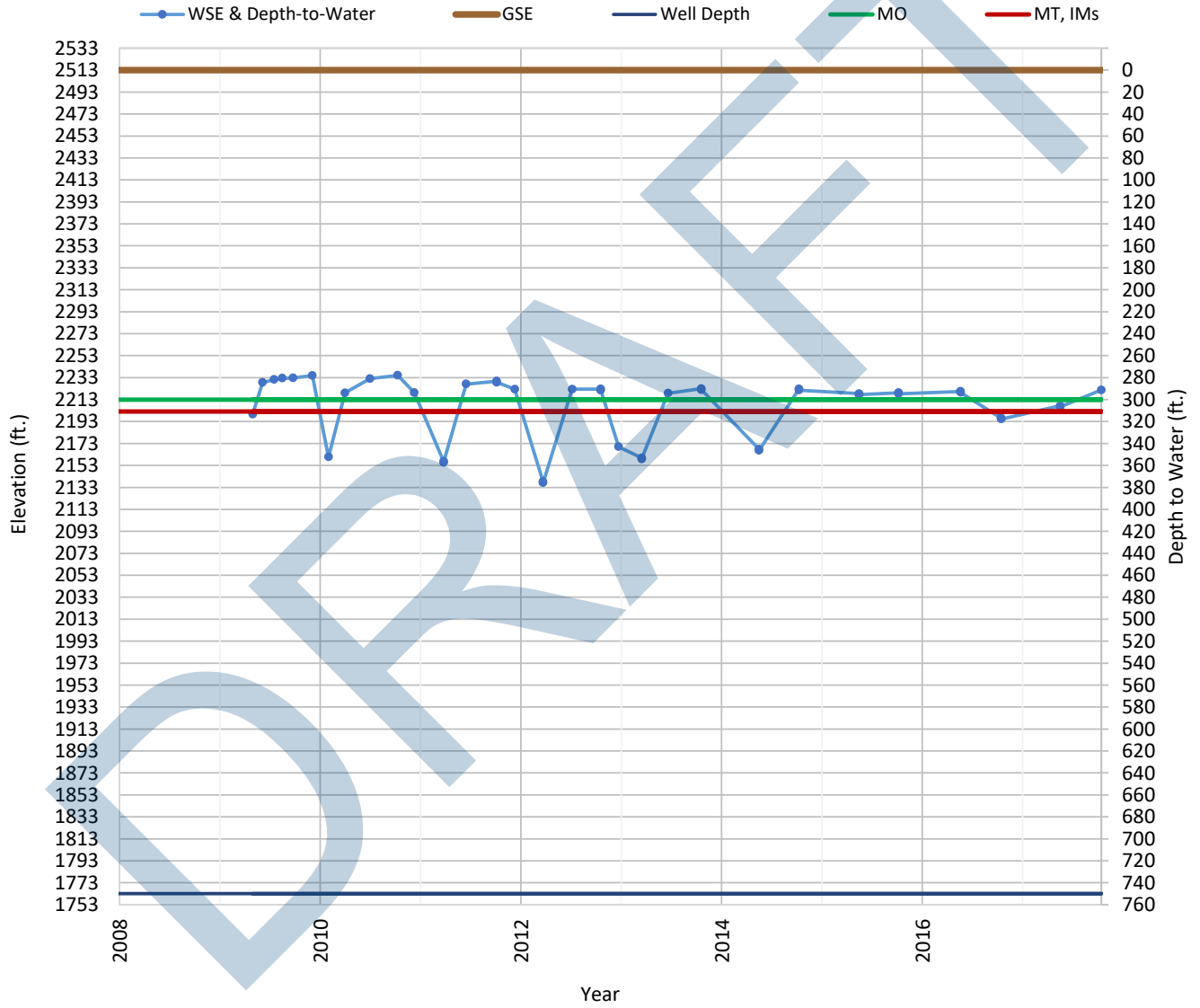
# OPTI Well 98 Hydrograph

Well Depth = 750



# OPTI Well 99 Hydrograph

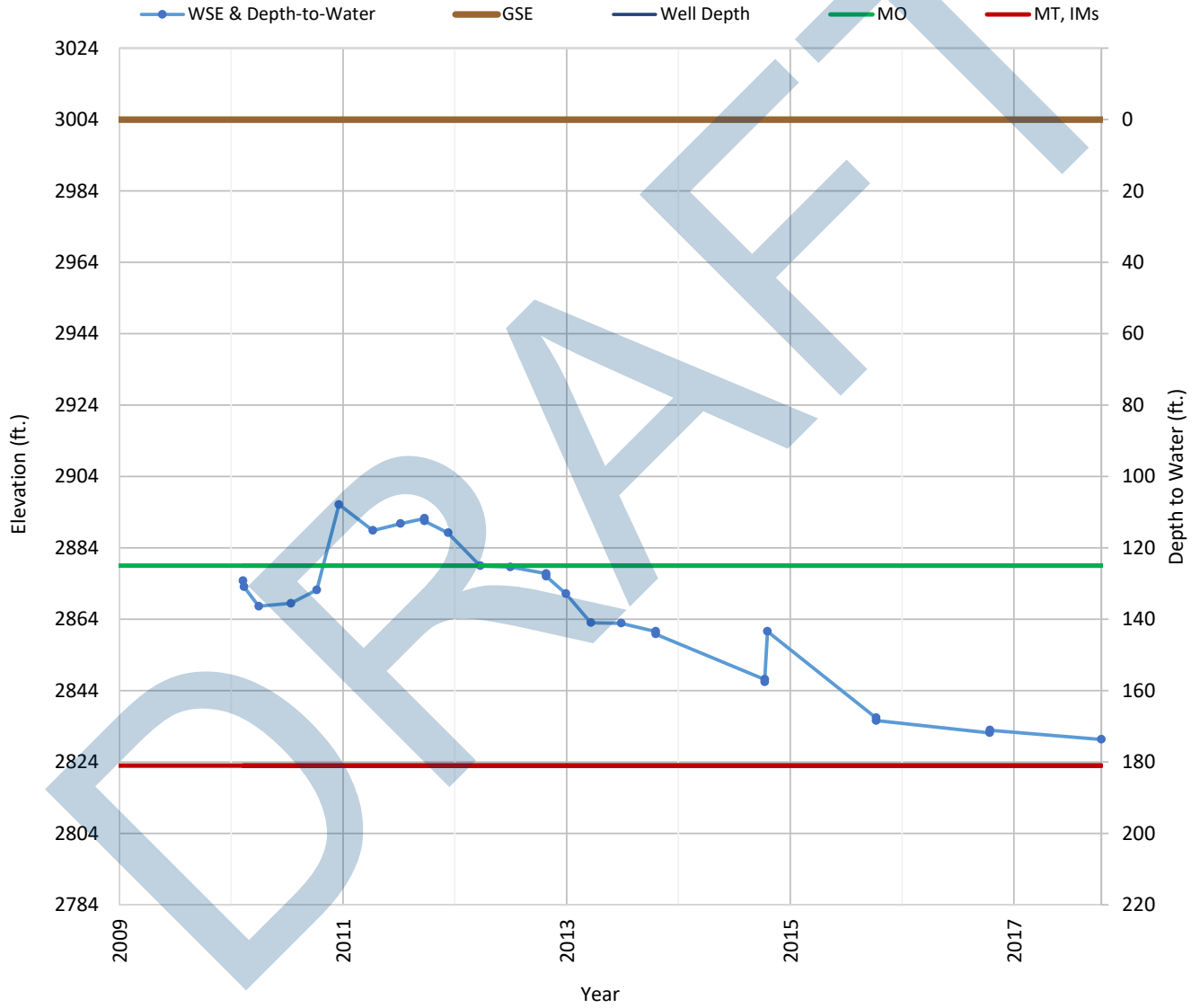
Well Depth = 750





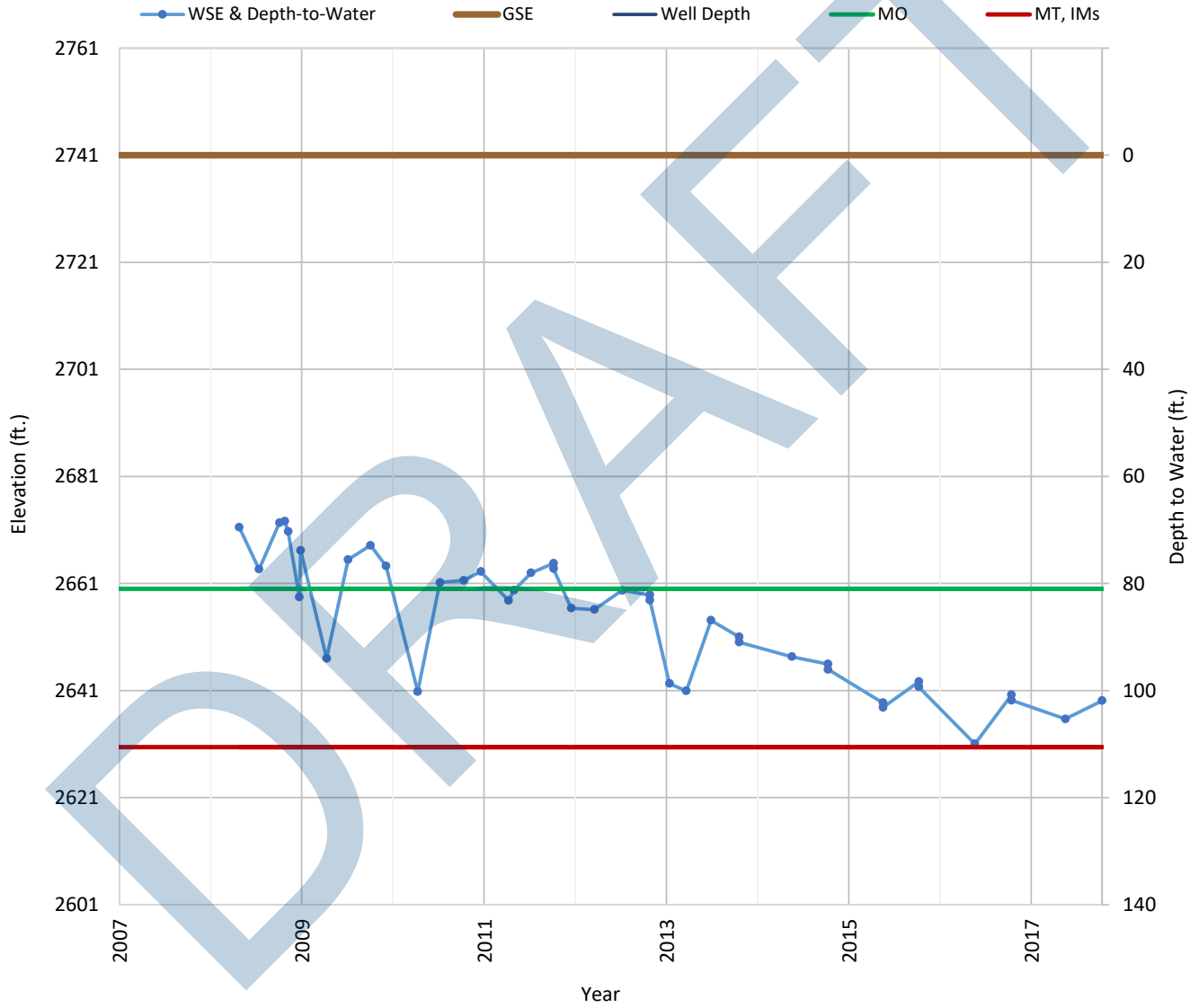
# OPTI Well 100 Hydrograph

Well Depth = 284



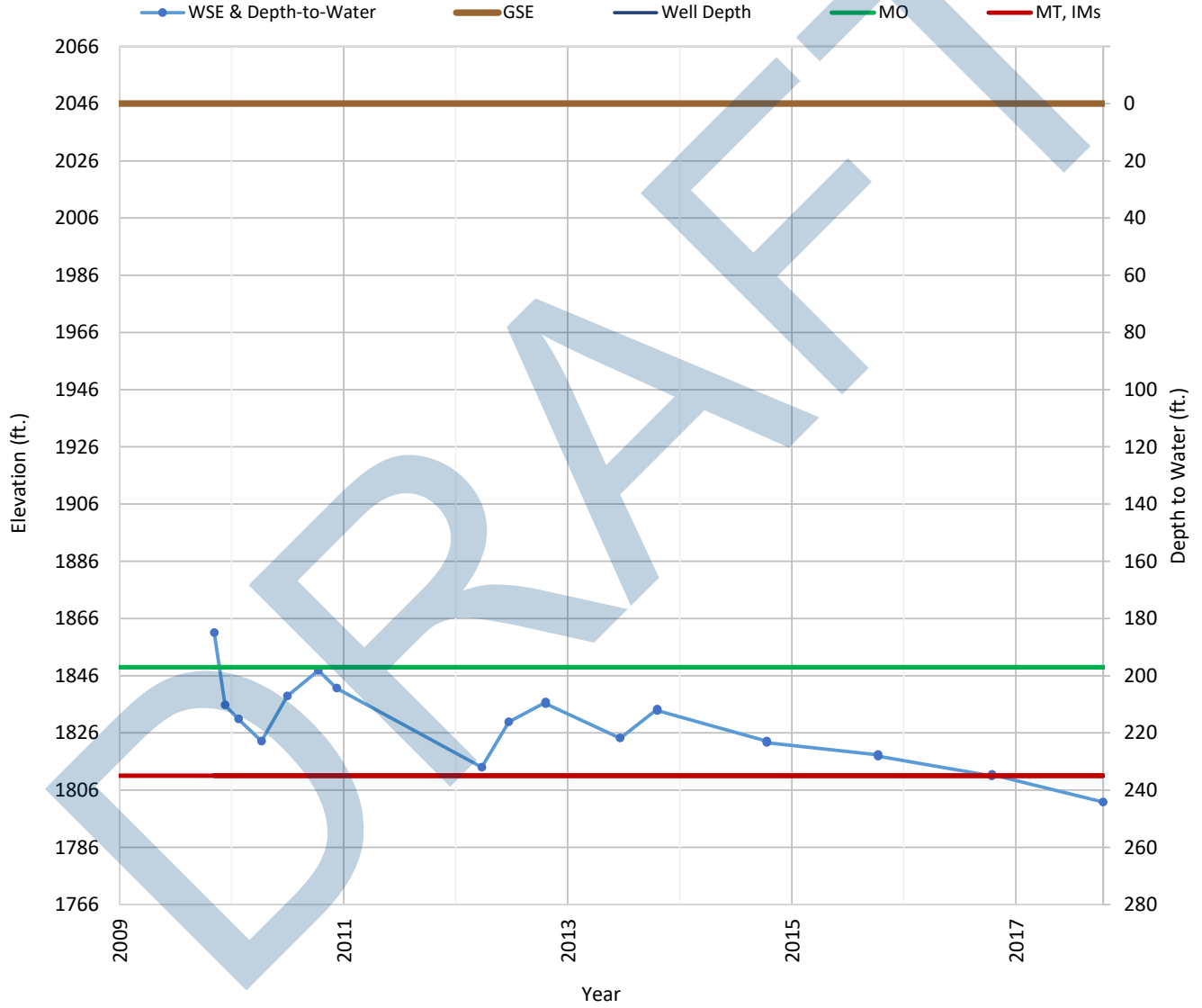
# OPTI Well 101 Hydrograph

Well Depth = 200



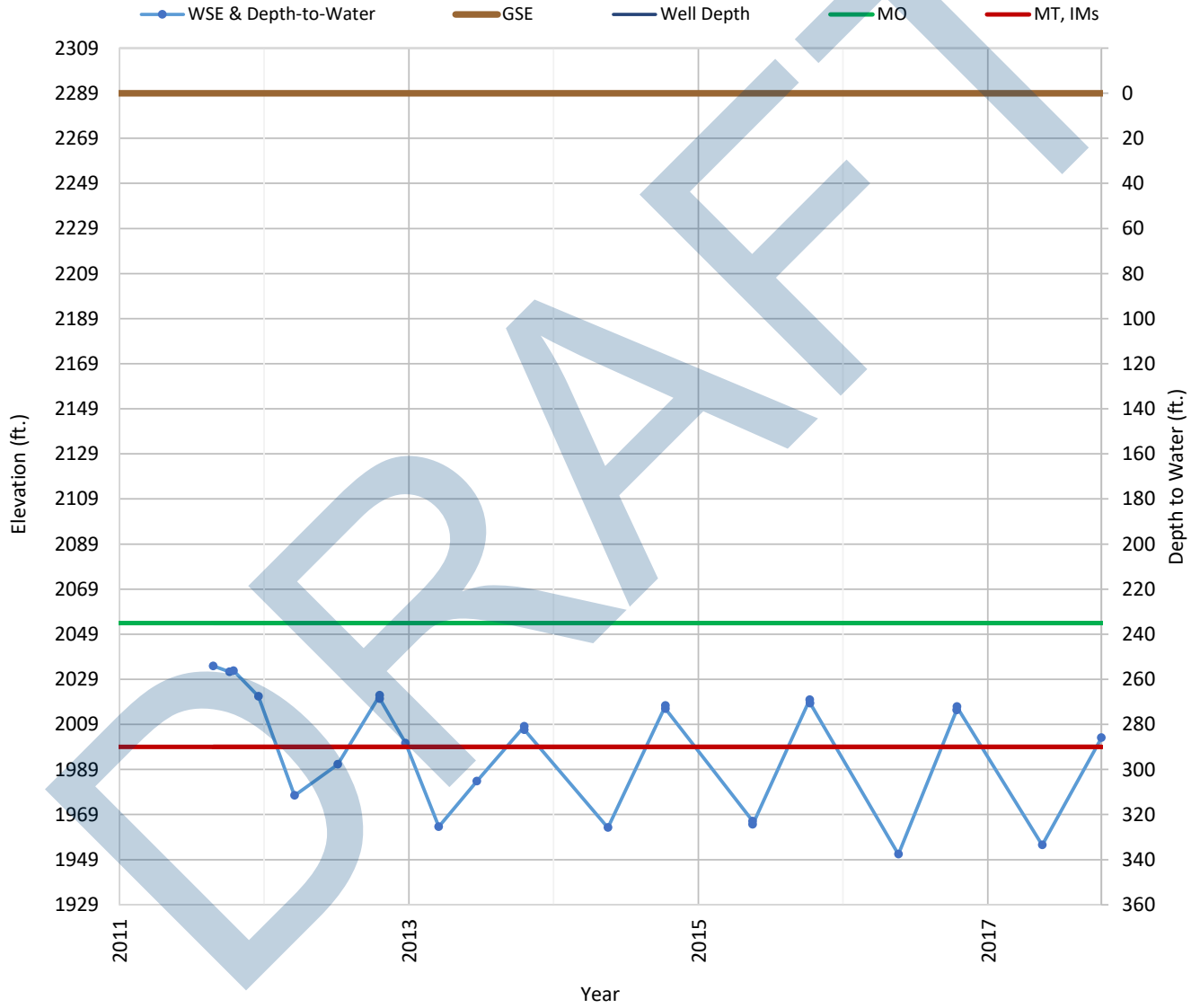
# OPTI Well 102 Hydrograph

Well Depth = Unknown ft.    GSE = 2046 ft. above MSL  
Minimum Threshold = 235 ft.    Measurable Objective = 197 ft.



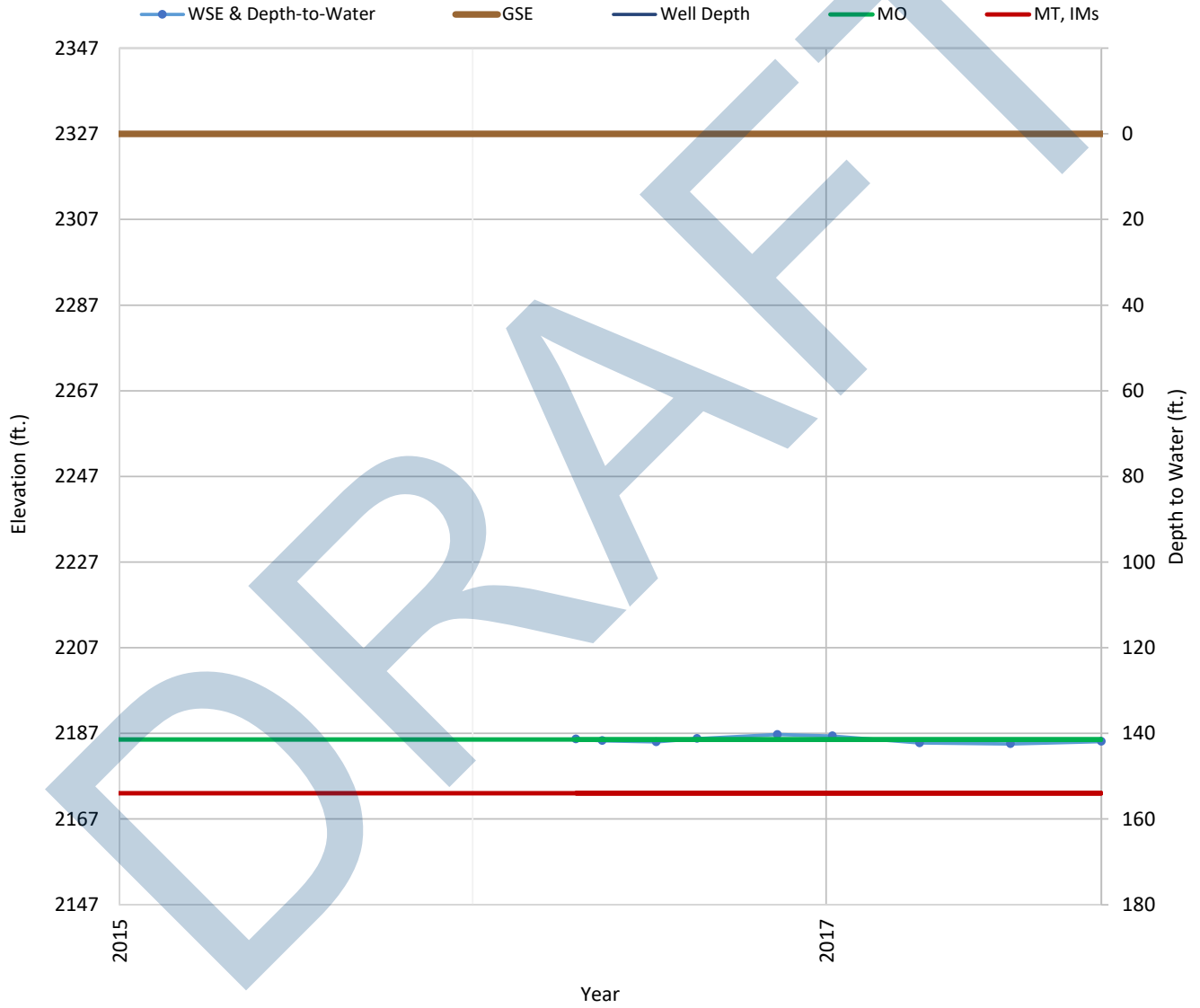
# OPTI Well 103 Hydrograph

Well Depth = 1030



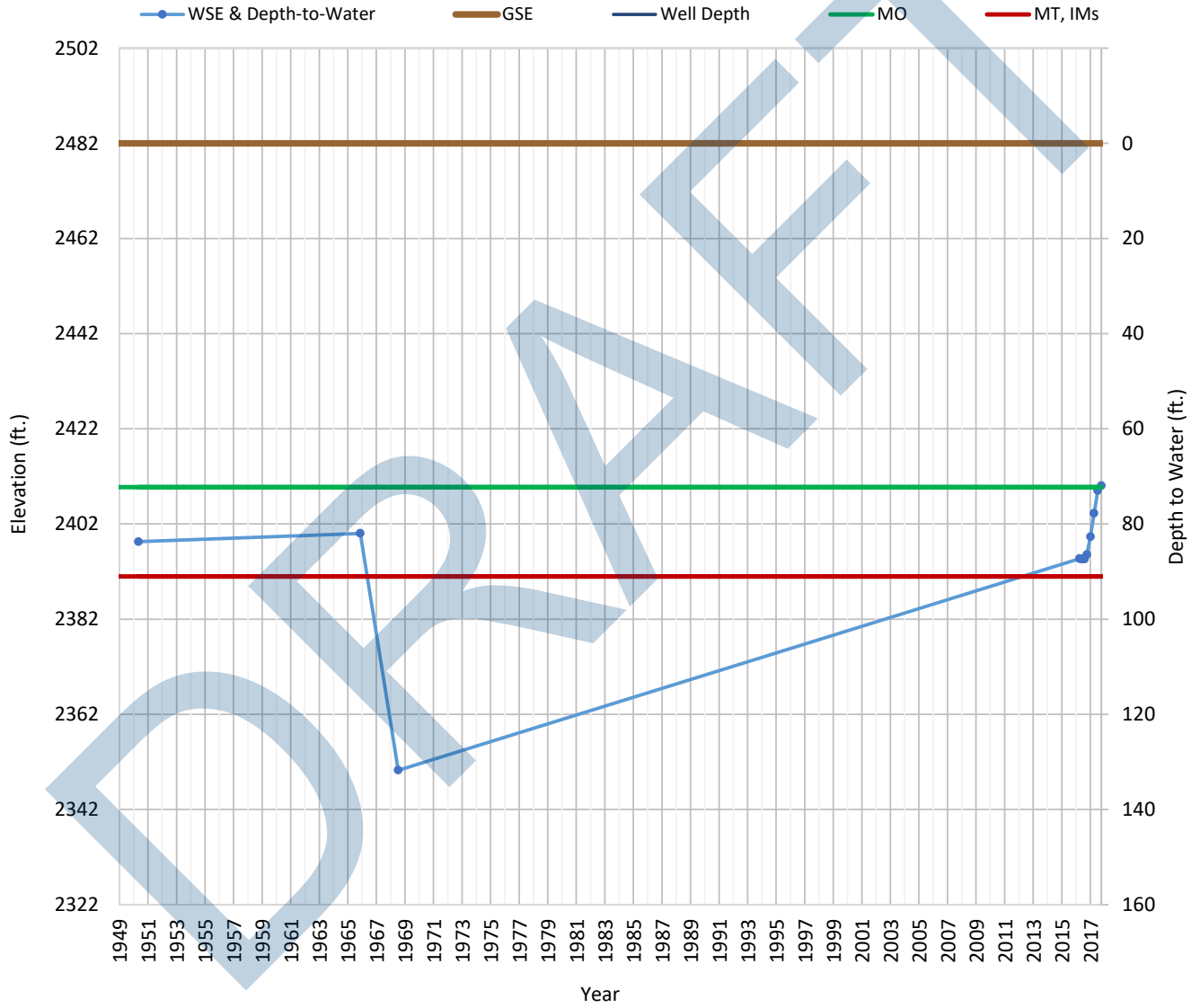
# OPTI Well 106 Hydrograph

Well Depth = 228



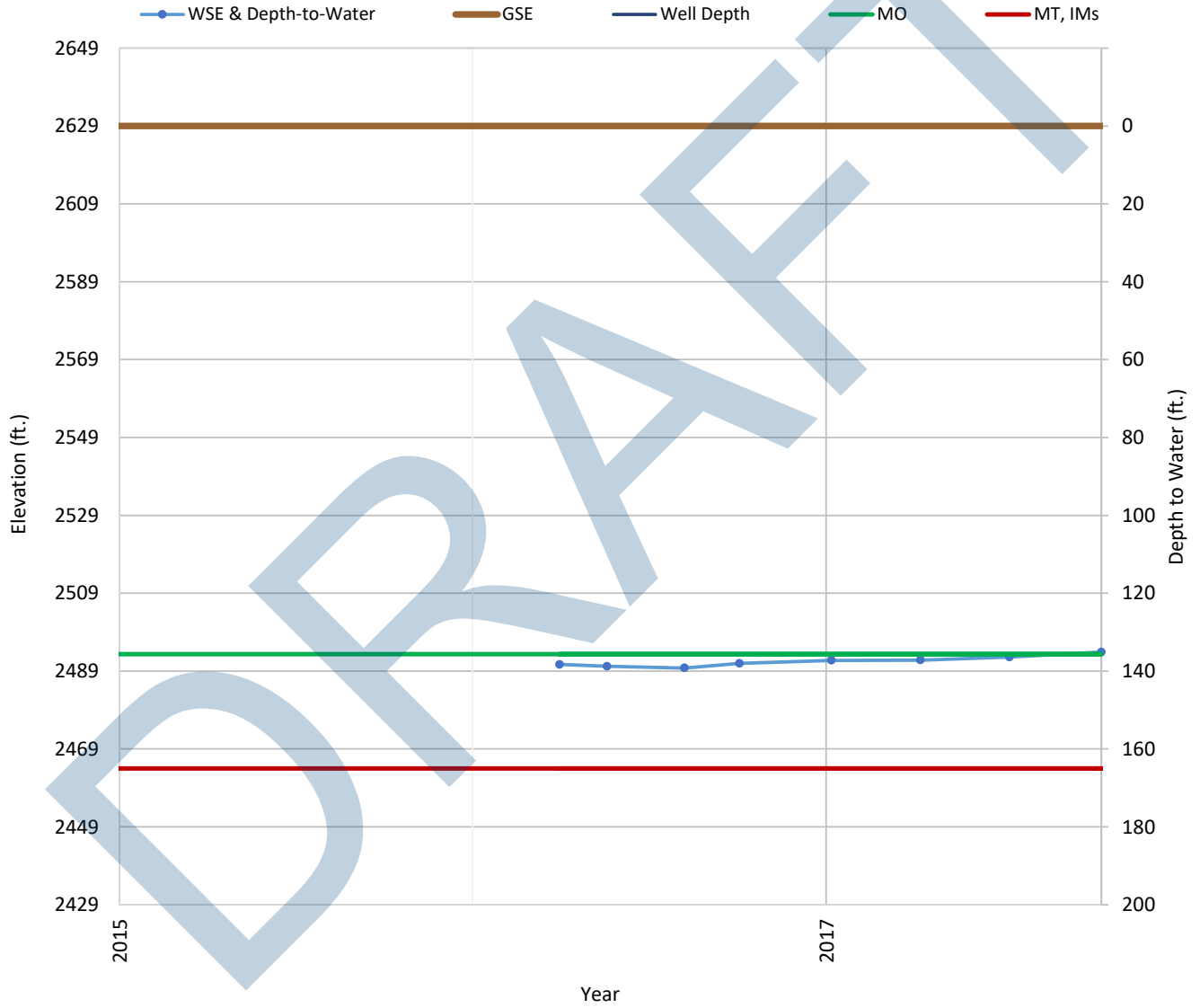
# OPTI Well 107 Hydrograph

Well Depth = 200



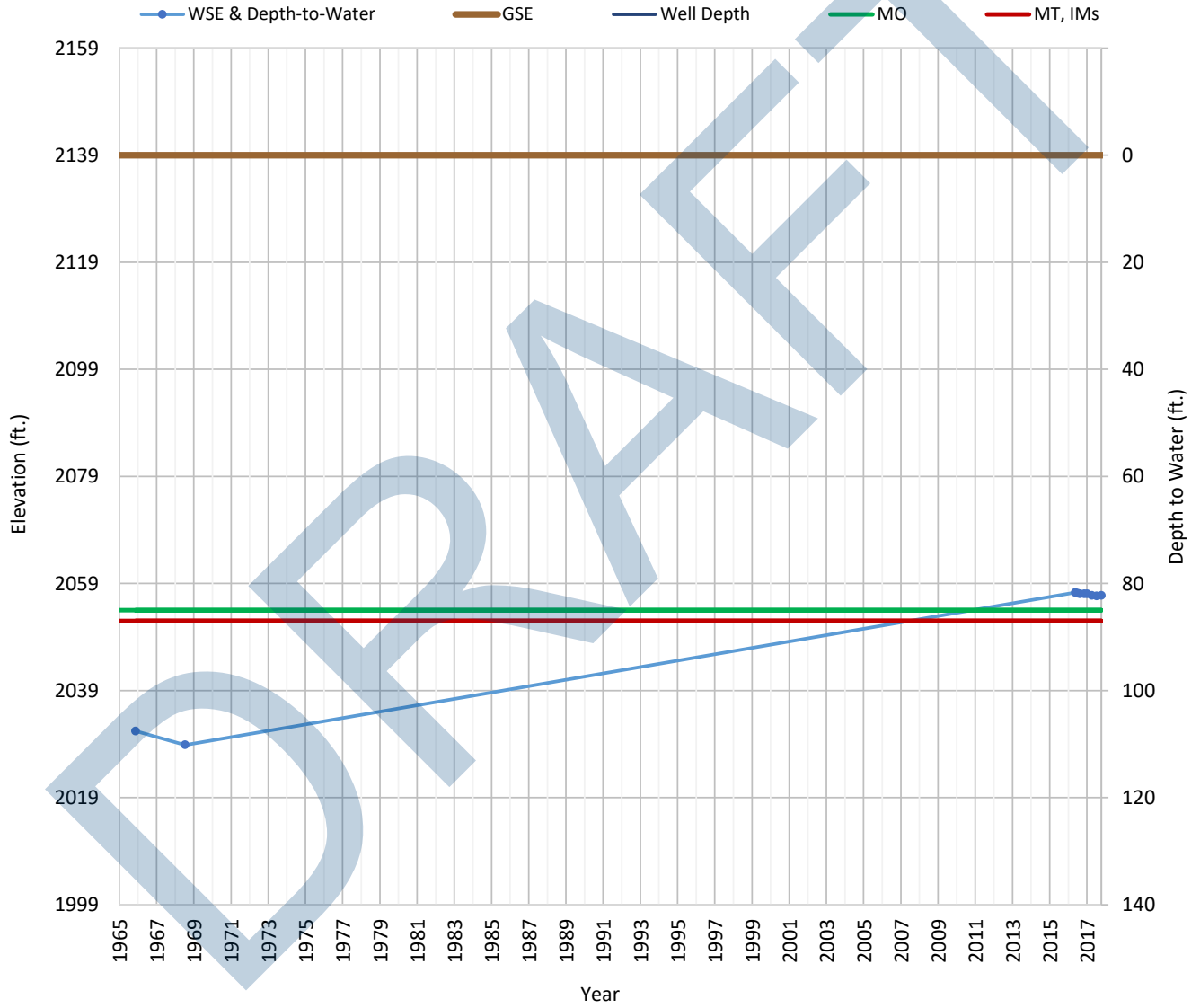
# OPTI Well 108 Hydrograph

Well Depth = 329



# OPTI Well 112 Hydrograph

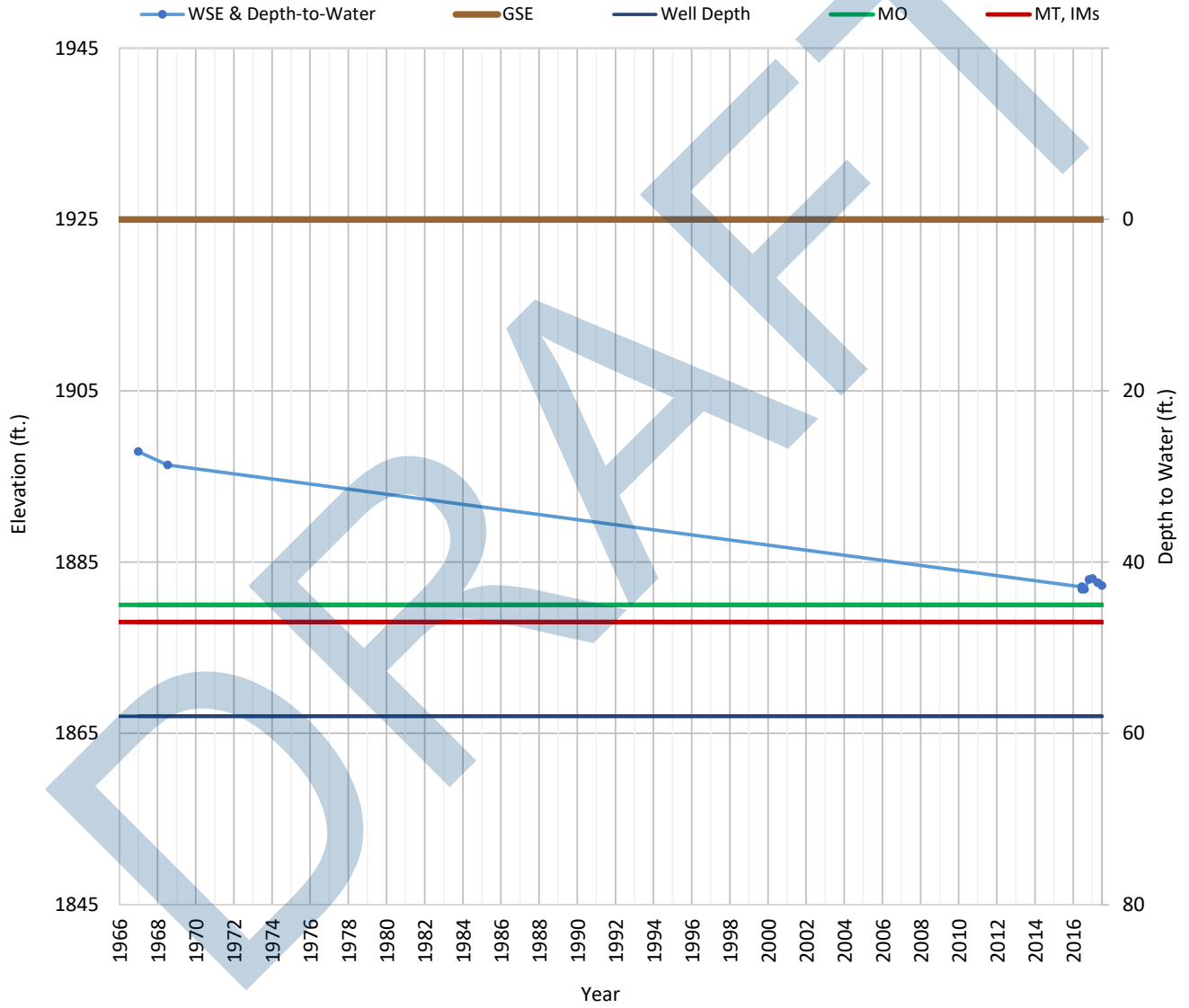
Well Depth = 441





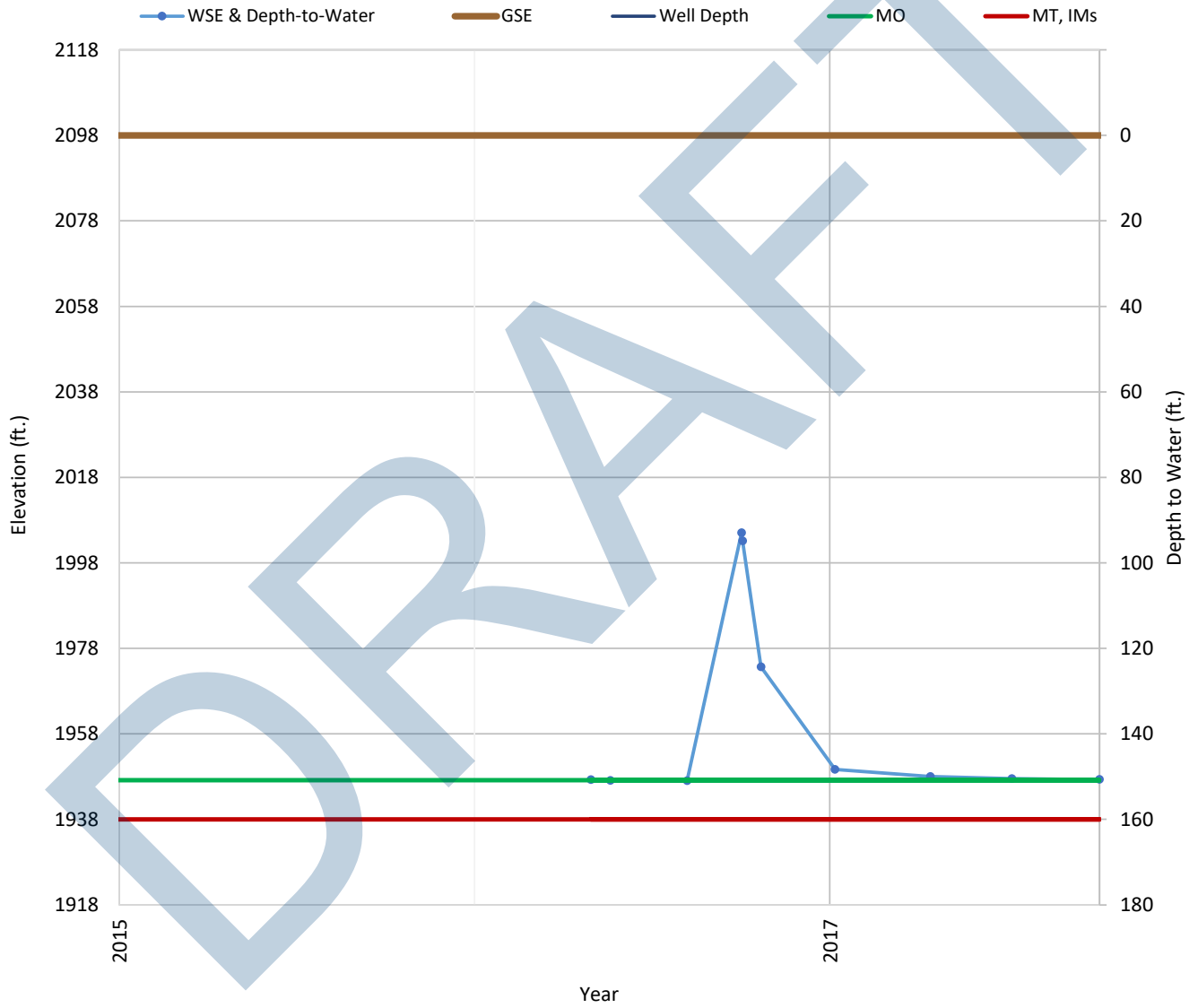
# OPTI Well 114 Hydrograph

Well Depth = 58



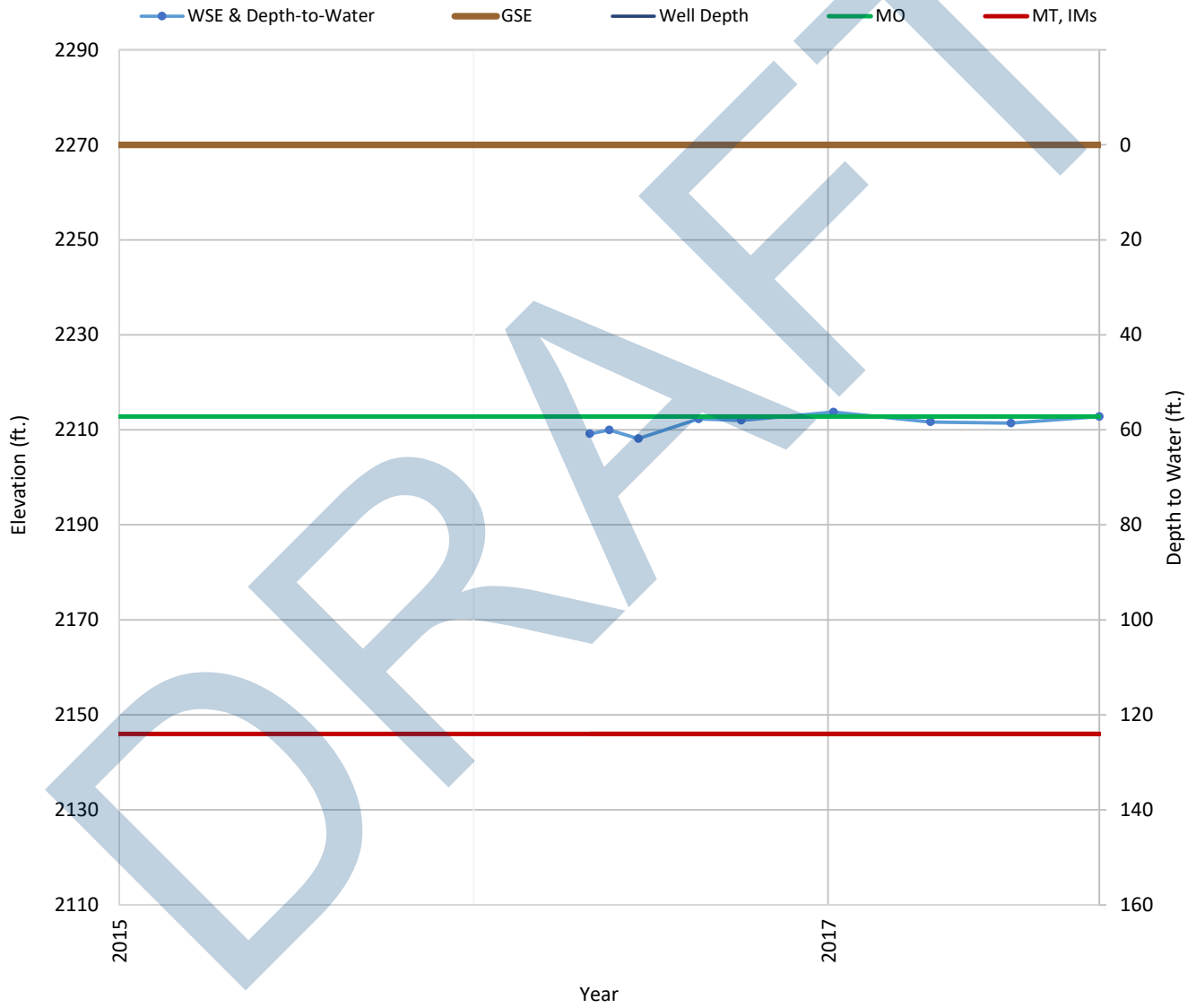
# OPTI Well 117 Hydrograph

Well Depth = 212



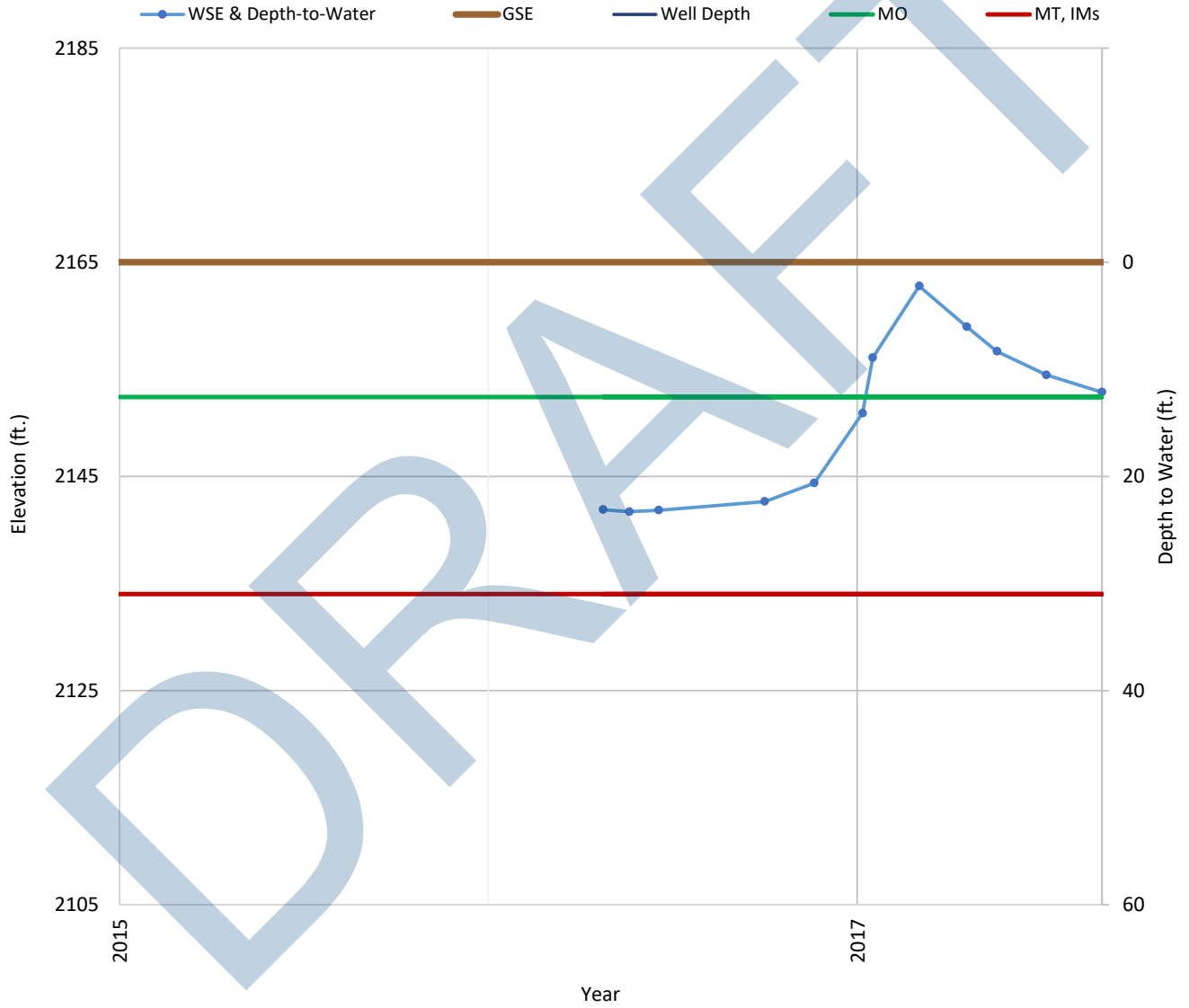
# OPTI Well 118 Hydrograph

Well Depth = 500



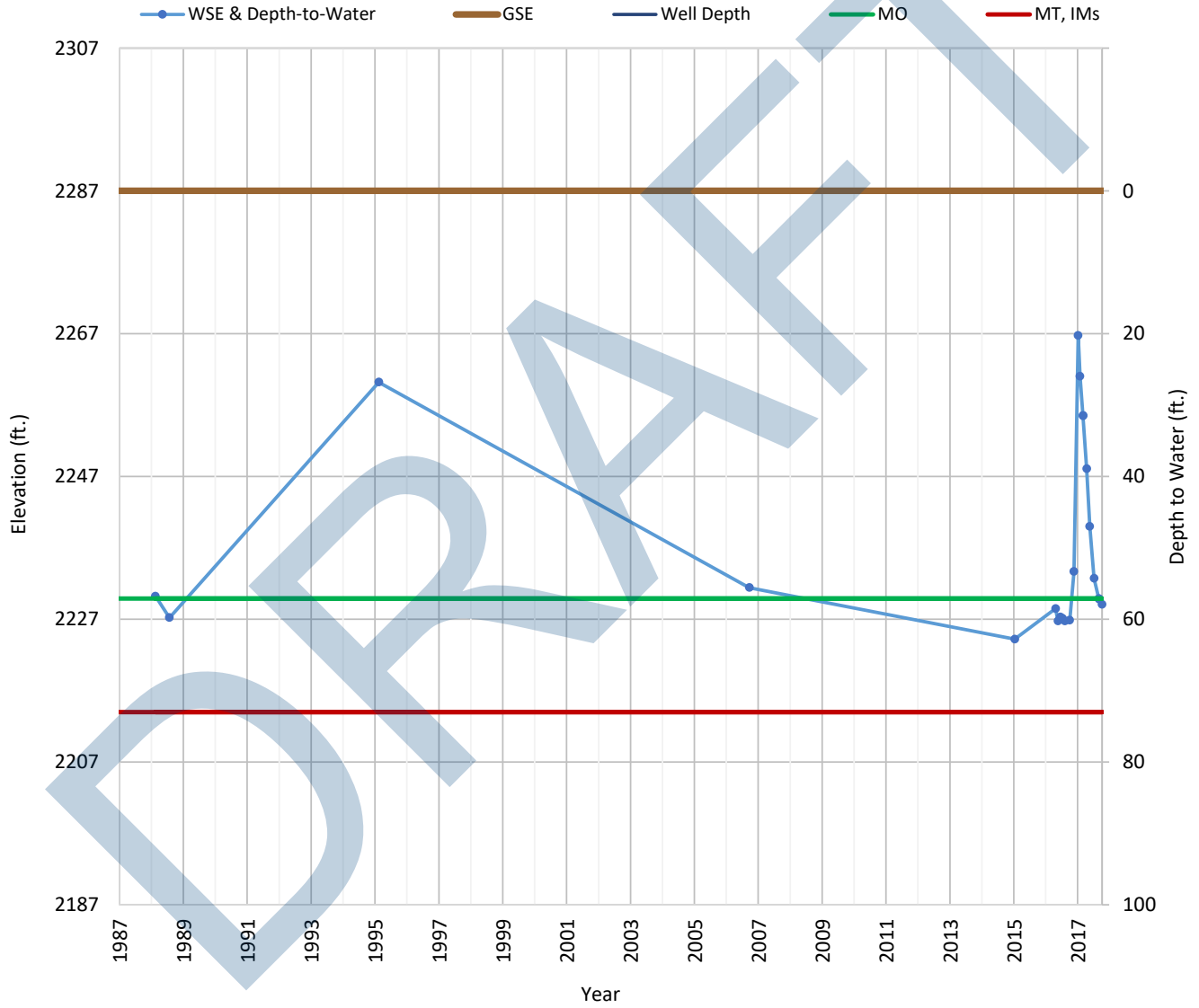
# OPTI Well 123 Hydrograph

Well Depth = 138



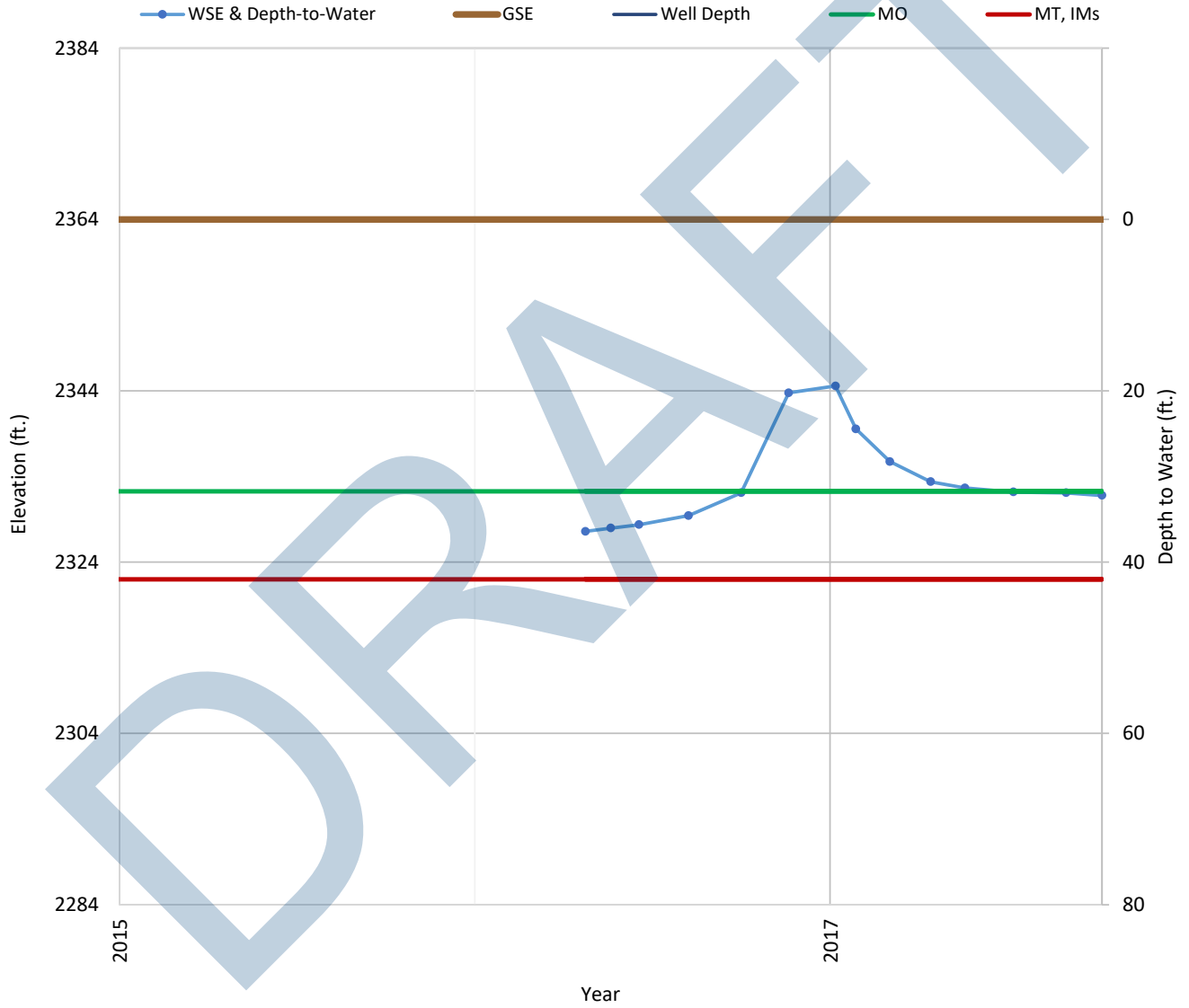
# OPTI Well 124 Hydrograph

Well Depth = 161



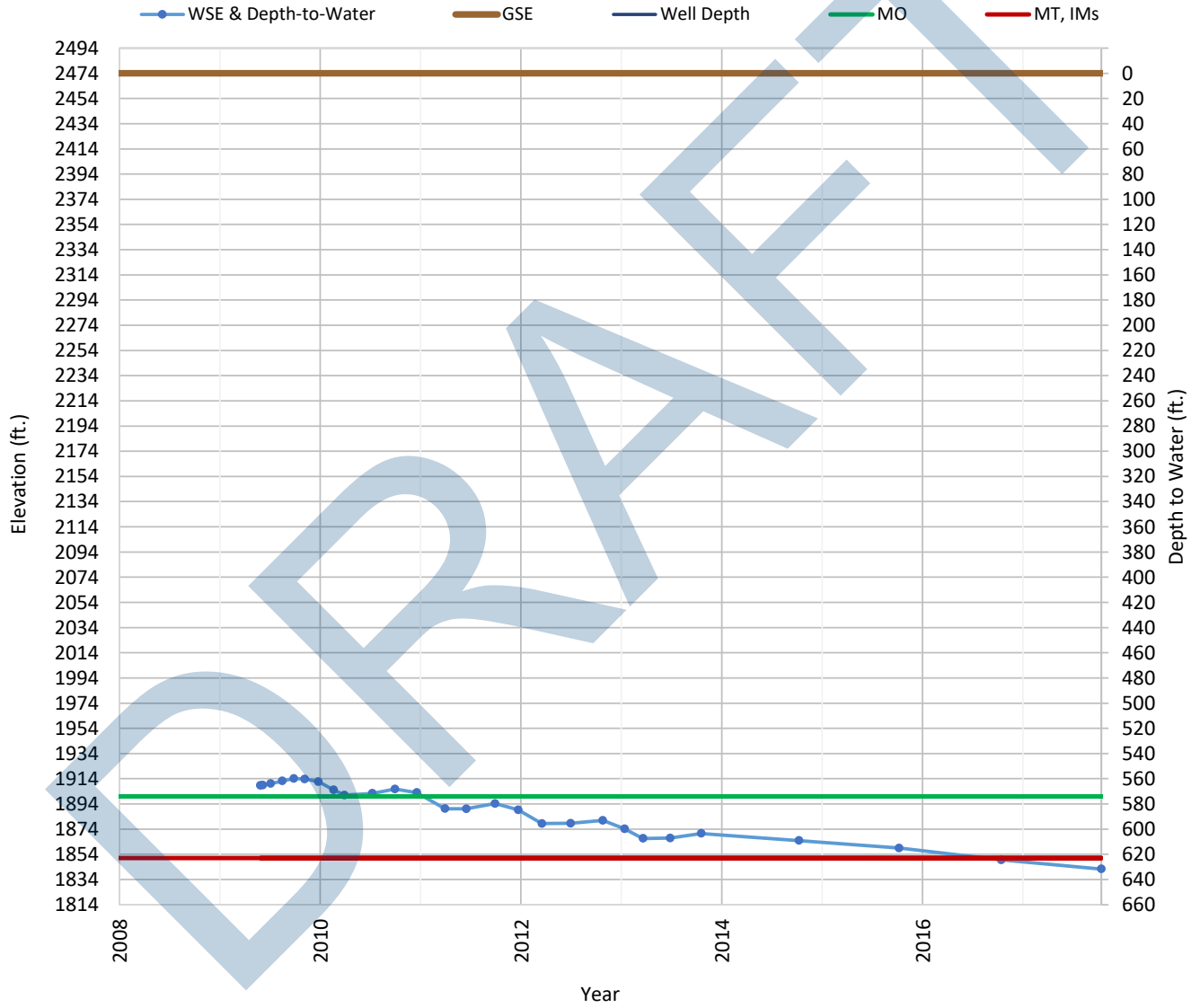
# OPTI Well 127 Hydrograph

Well Depth = 100



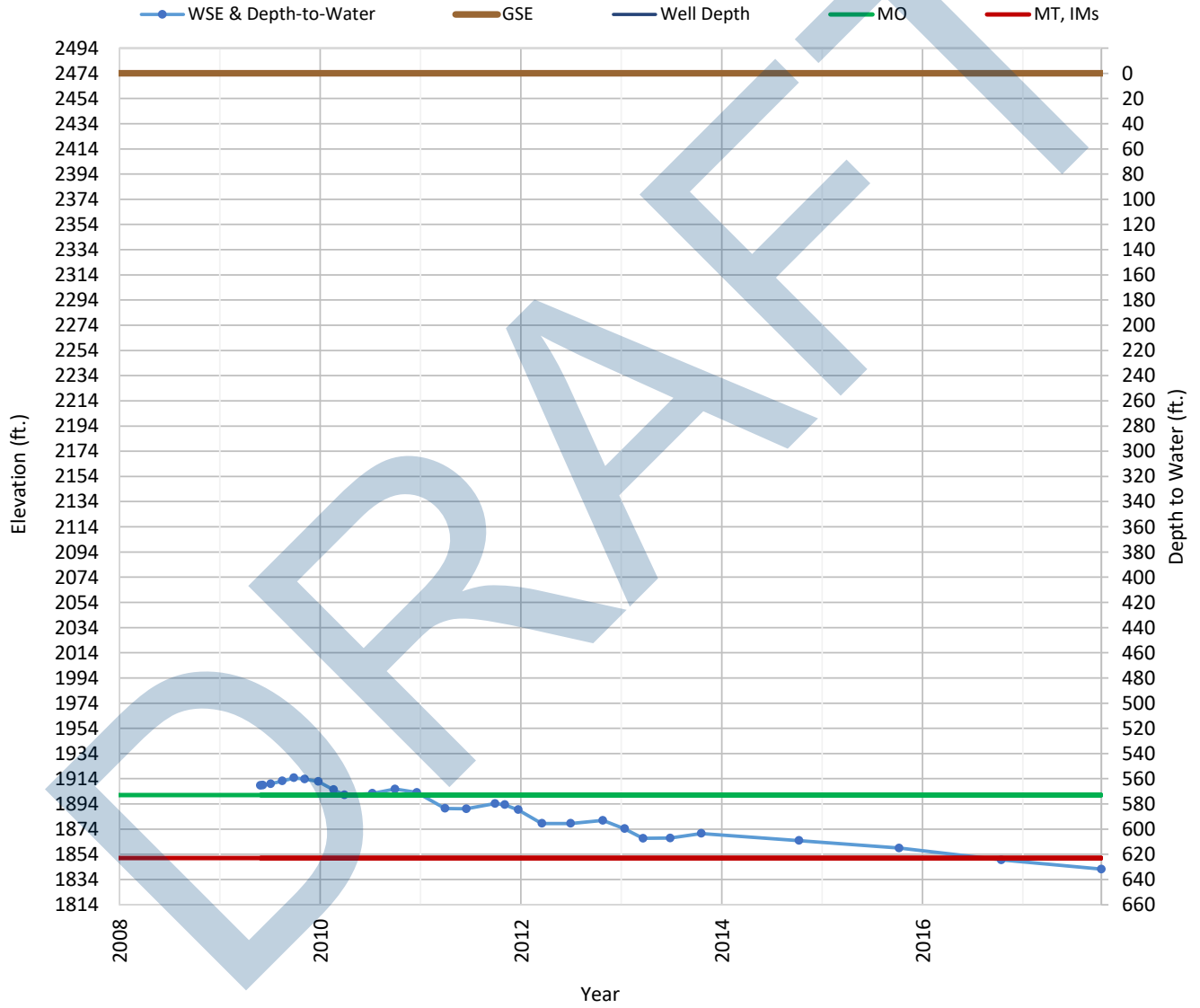
# OPTI Well 316 Hydrograph

Well Depth = 830



# OPTI Well 317 Hydrograph

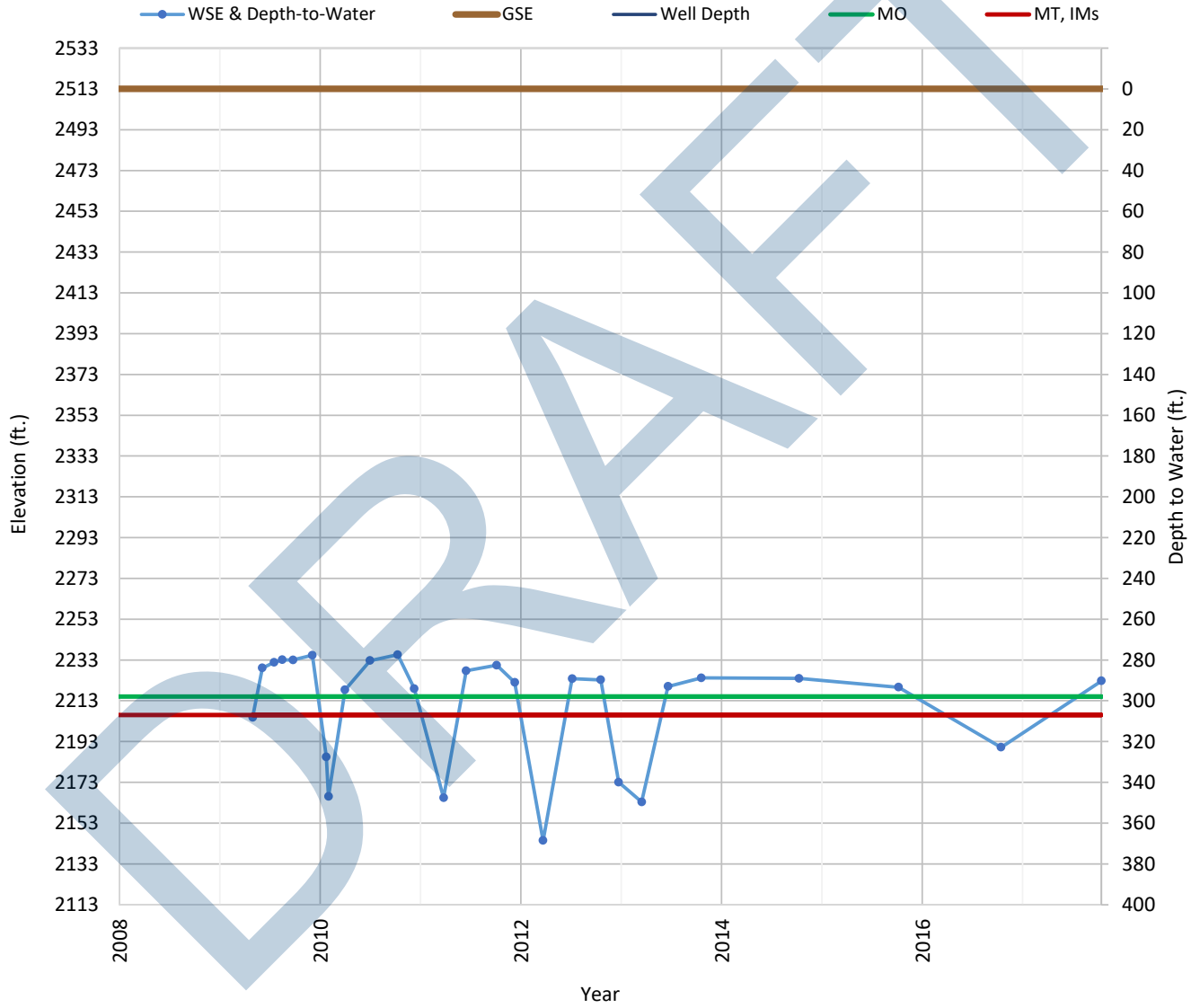
Well Depth = 700





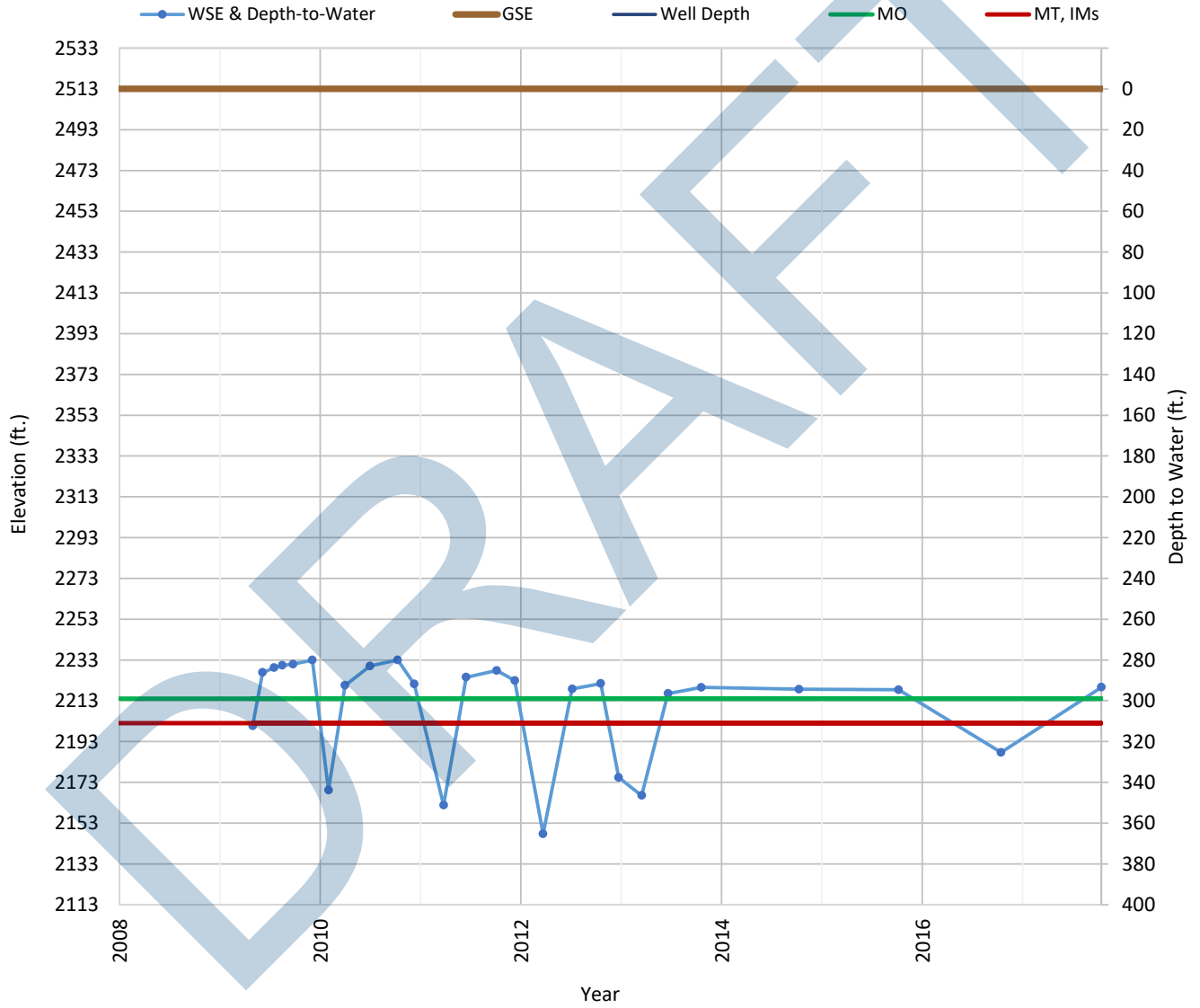
# OPTI Well 322 Hydrograph

Well Depth = 850



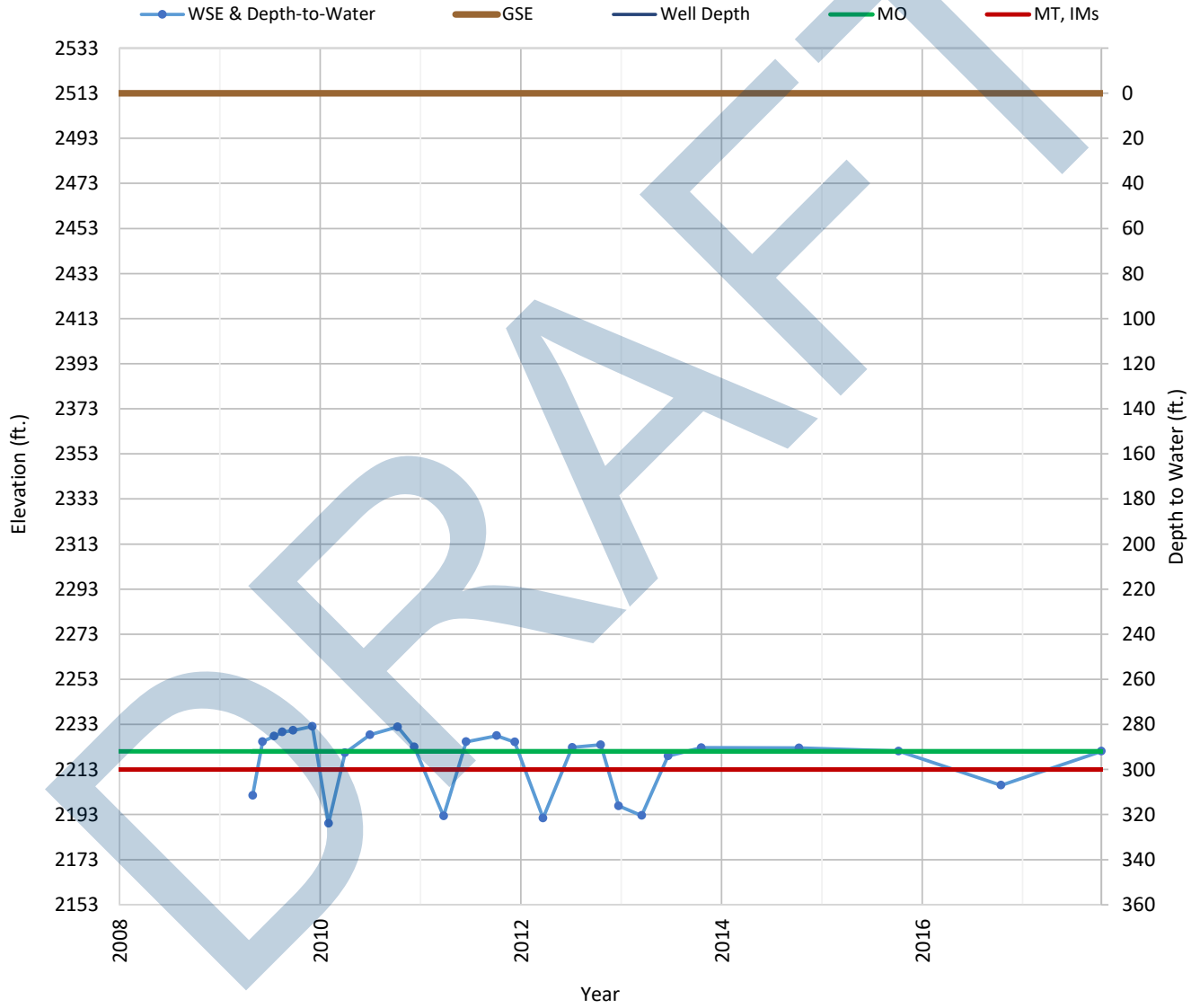
# OPTI Well 324 Hydrograph

Well Depth = 560



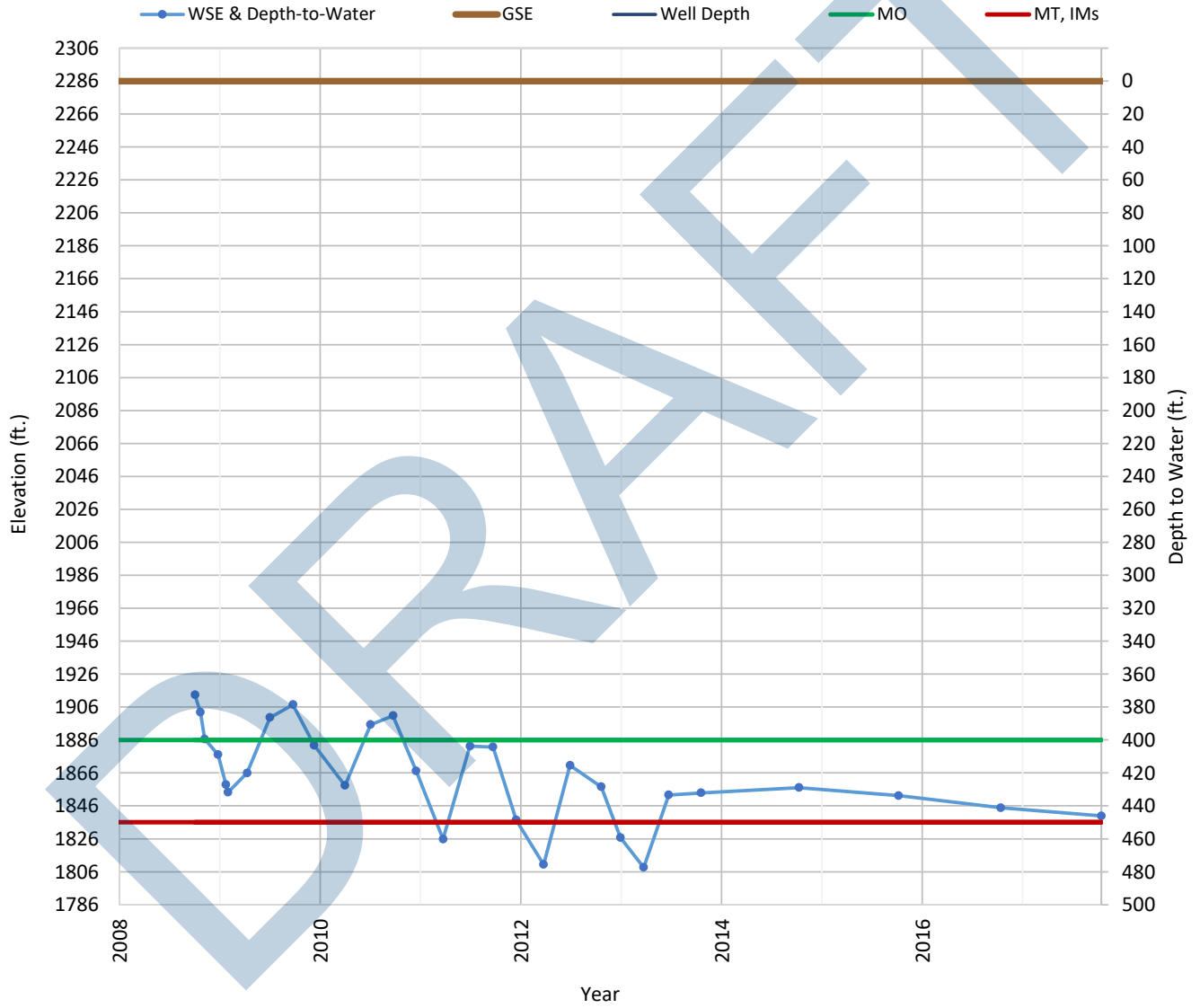
# OPTI Well 325 Hydrograph

Well Depth = 380



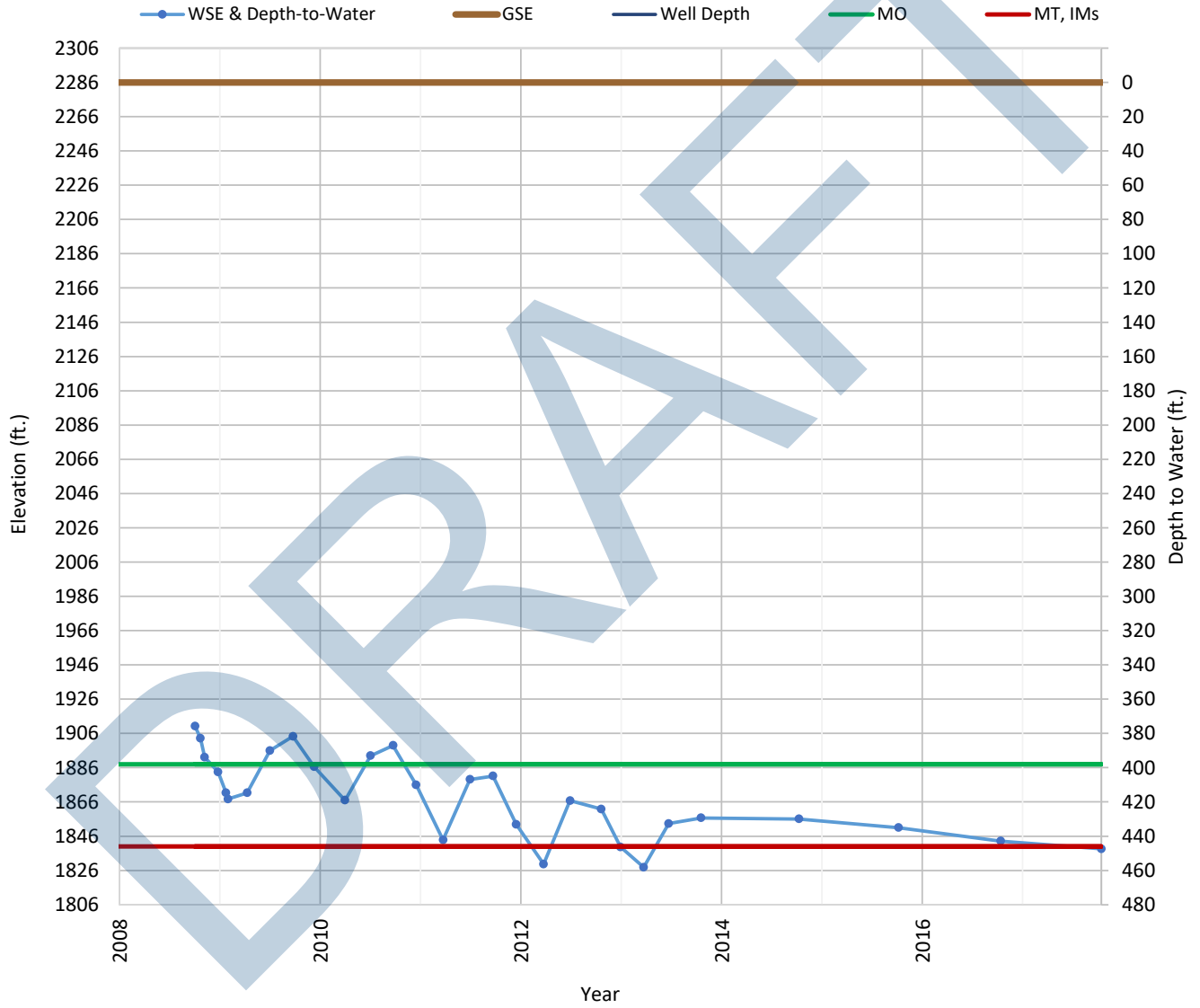
# OPTI Well 420 Hydrograph

Well Depth = 780



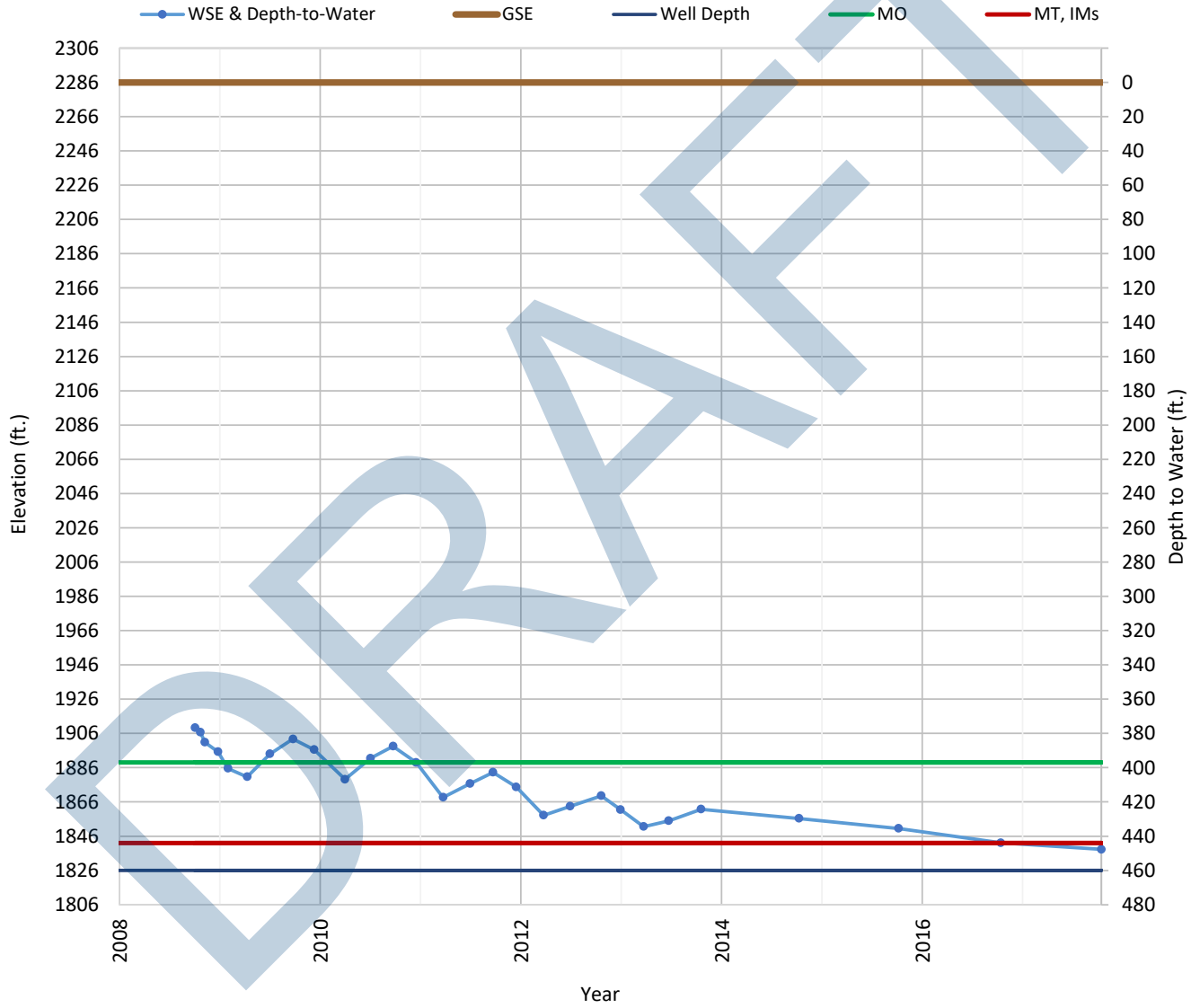
# OPTI Well 421 Hydrograph

Well Depth = 620



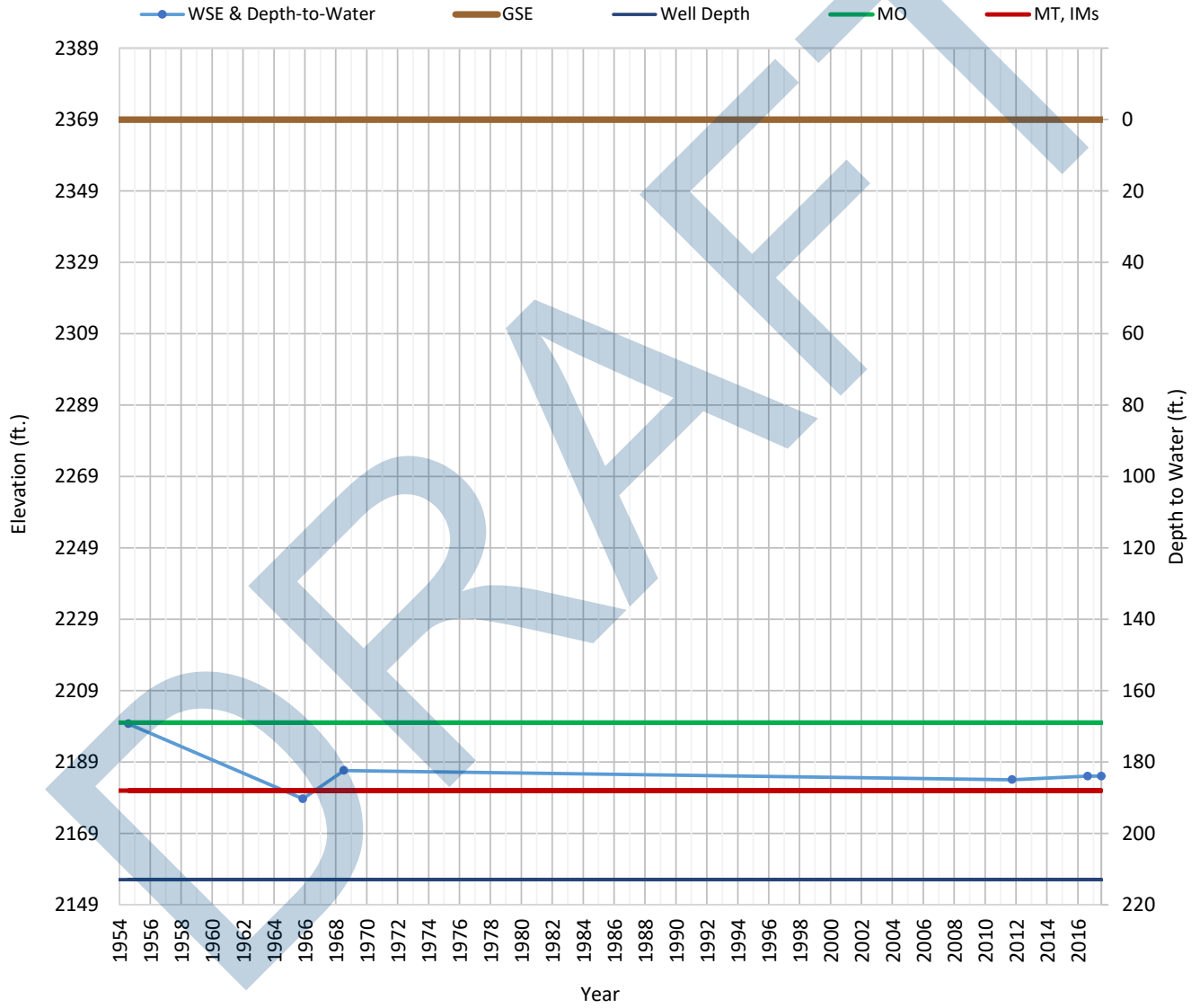
# OPTI Well 422 Hydrograph

Well Depth = 460



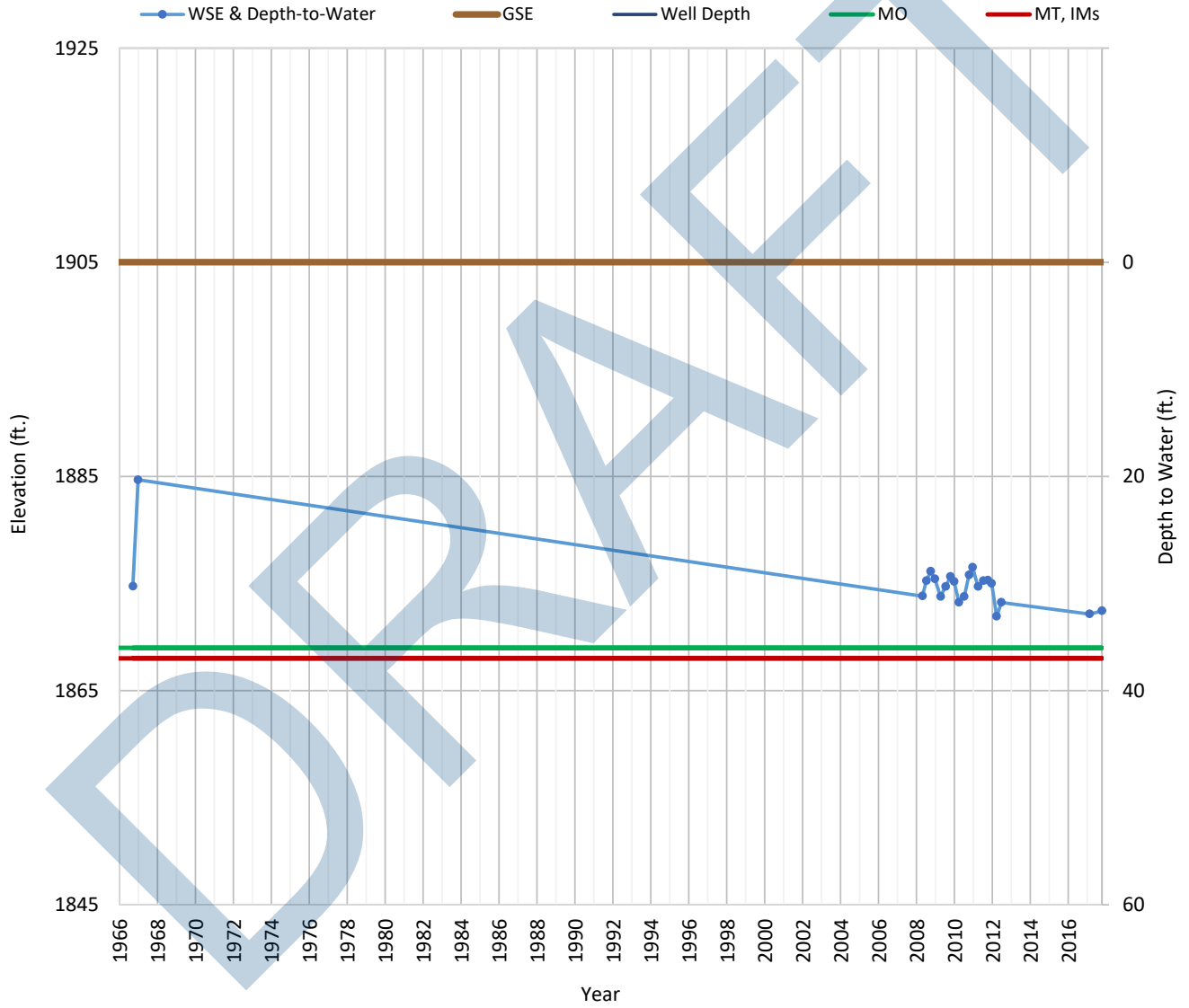
# OPTI Well 474 Hydrograph

Well Depth = 213



# OPTI Well 568 Hydrograph

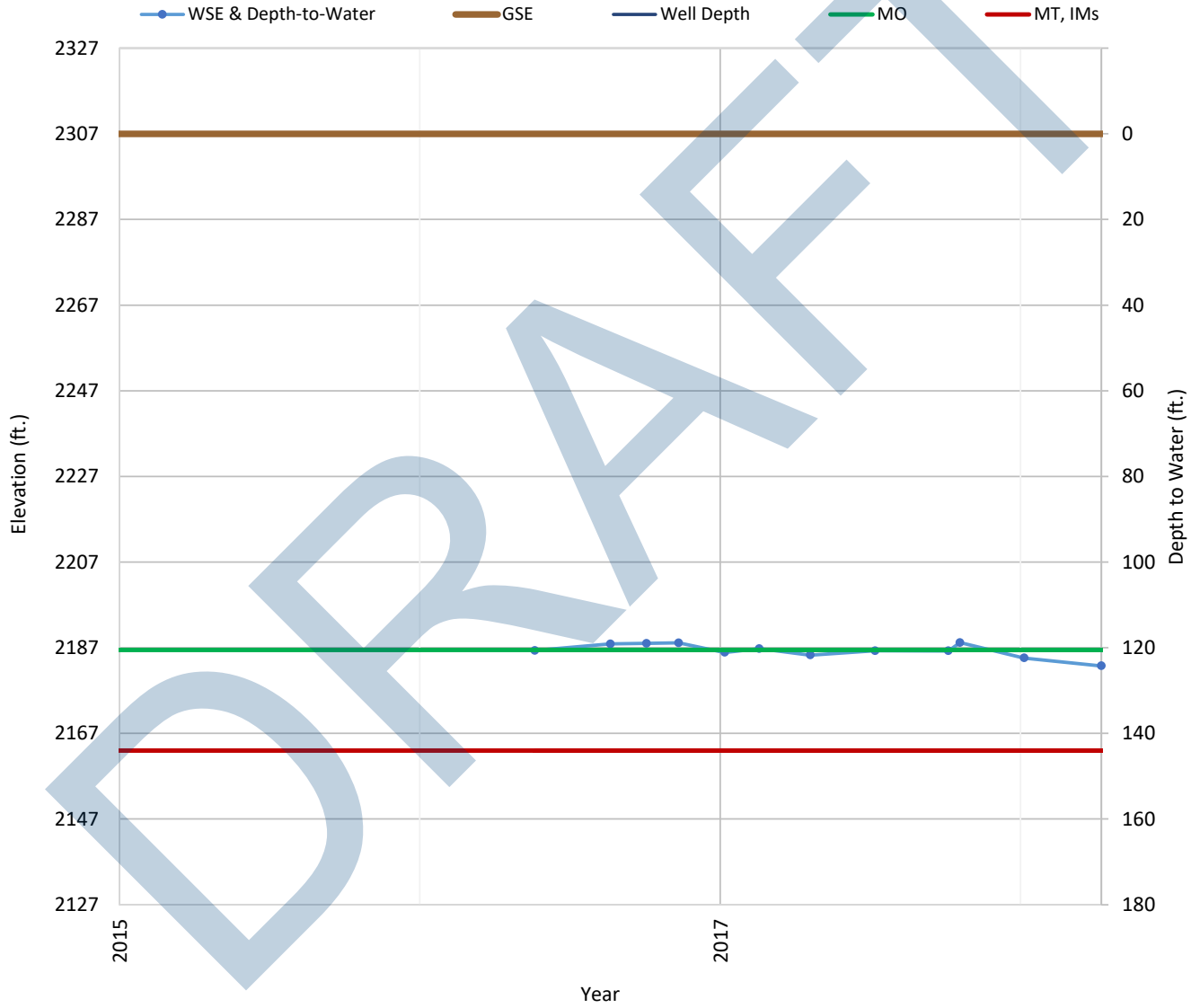
Well Depth = 188





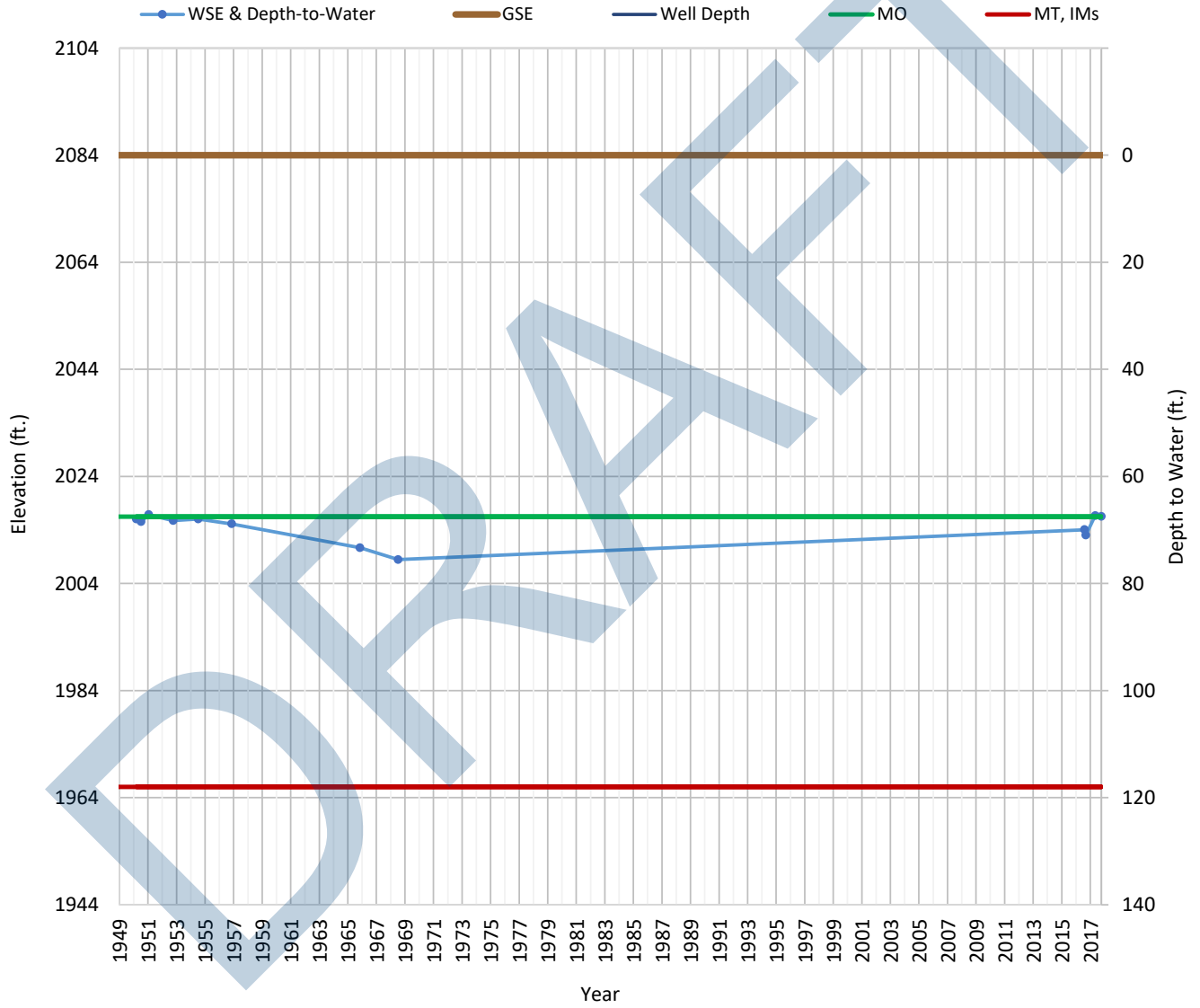
# OPTI Well 571 Hydrograph

Well Depth = 280



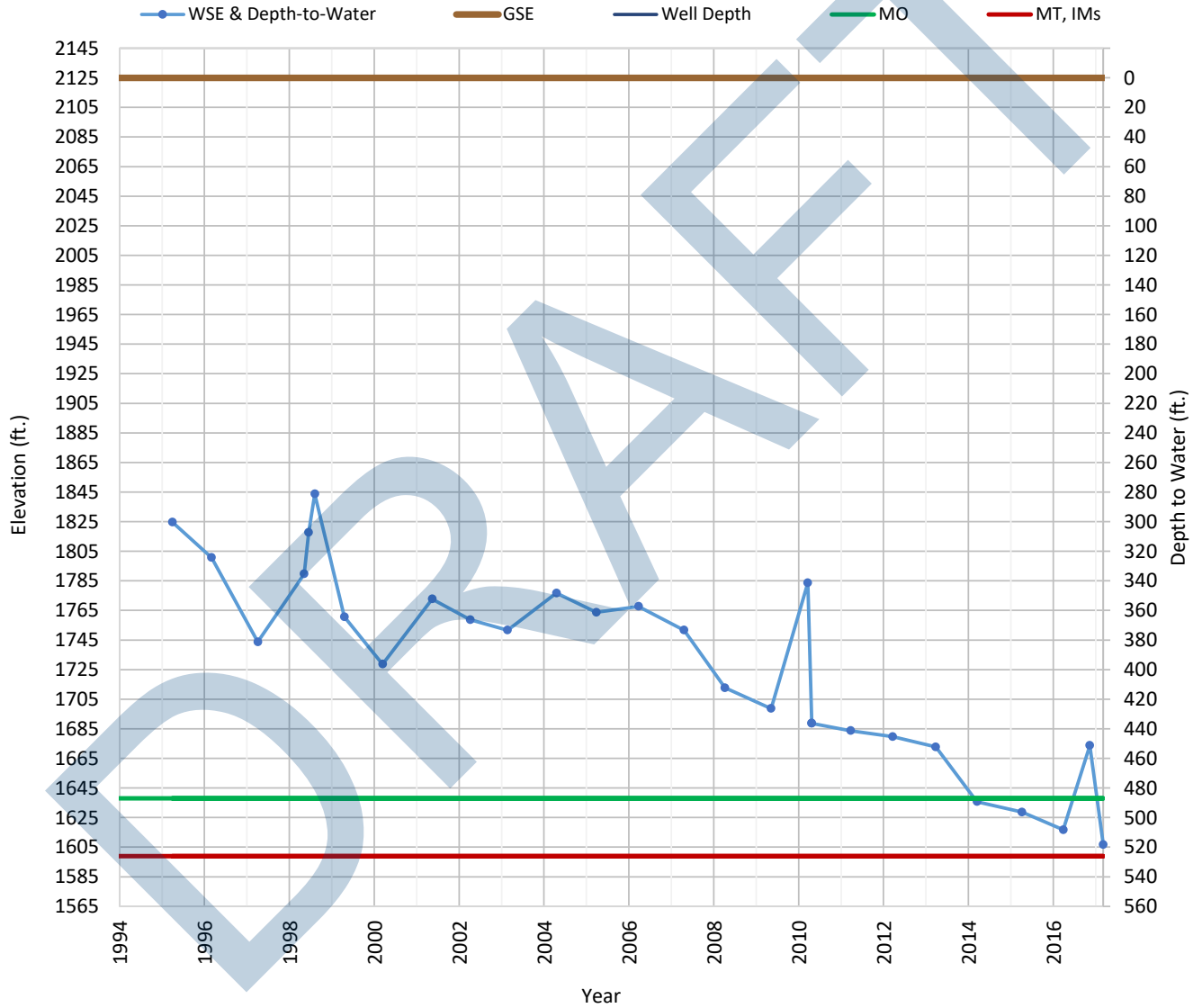
# OPTI Well 573 Hydrograph

Well Depth = 404



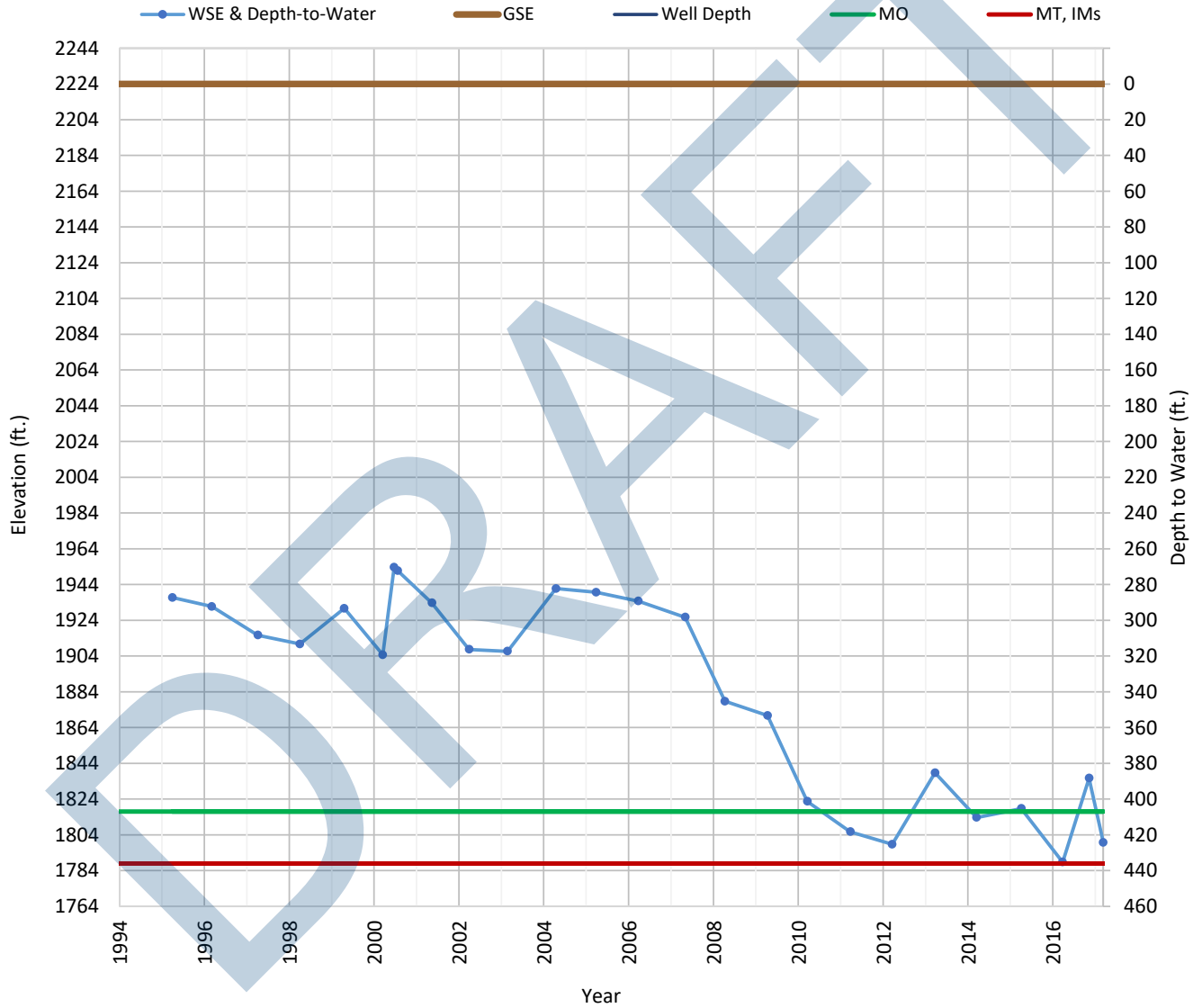
# OPTI Well 604 Hydrograph

Well Depth = 924



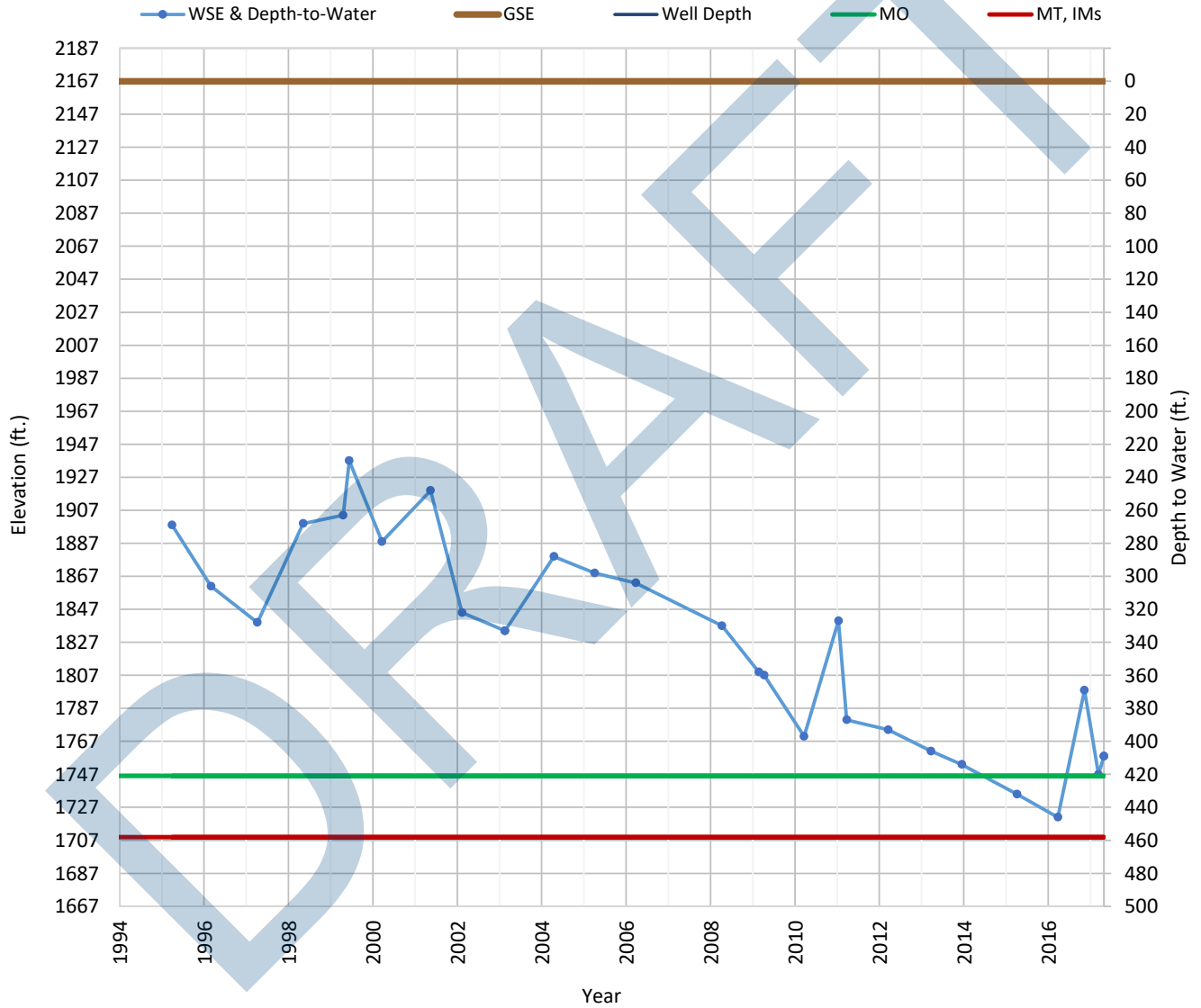
# OPTI Well 608 Hydrograph

Well Depth = 745



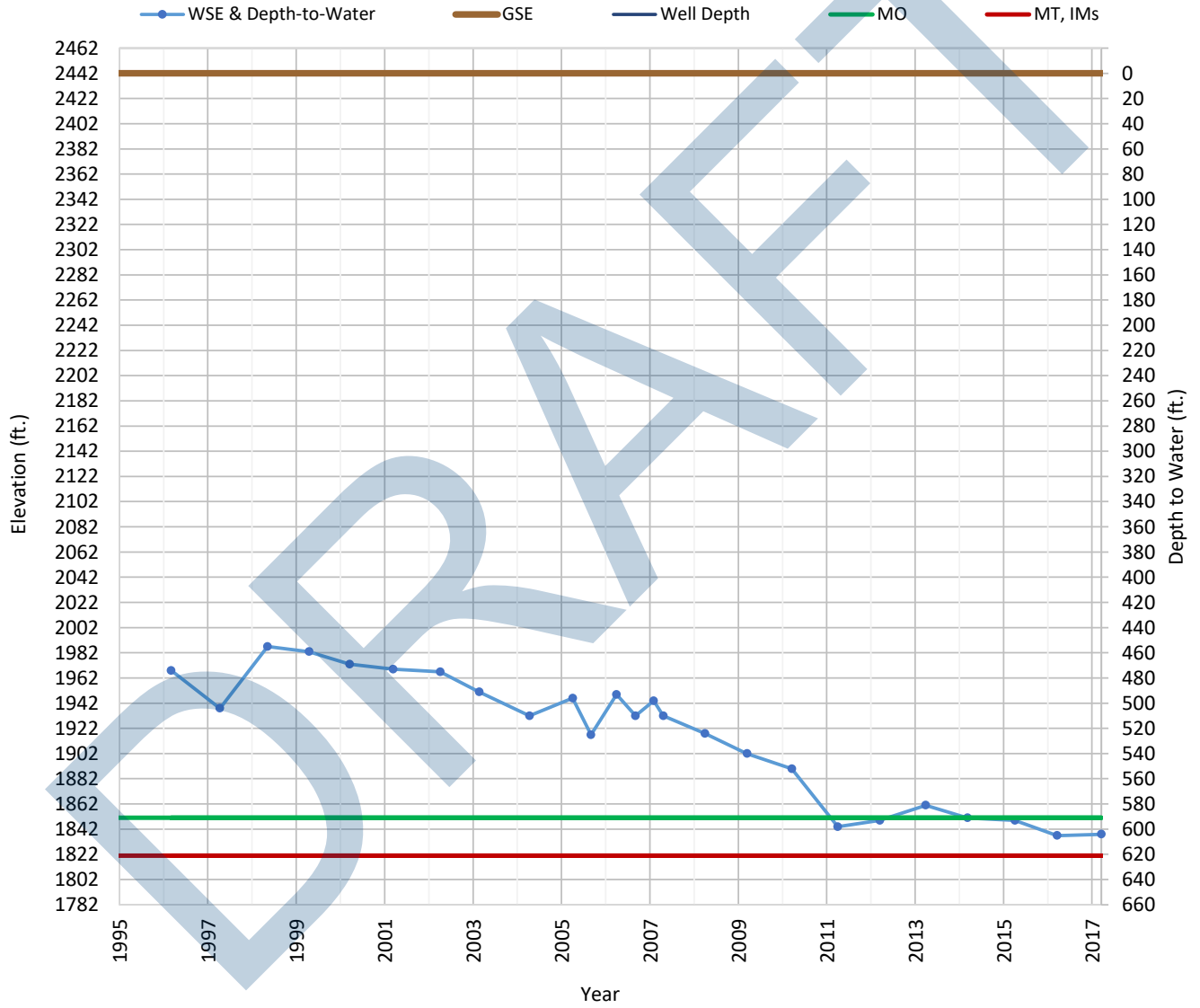
# OPTI Well 609 Hydrograph

Well Depth = 970



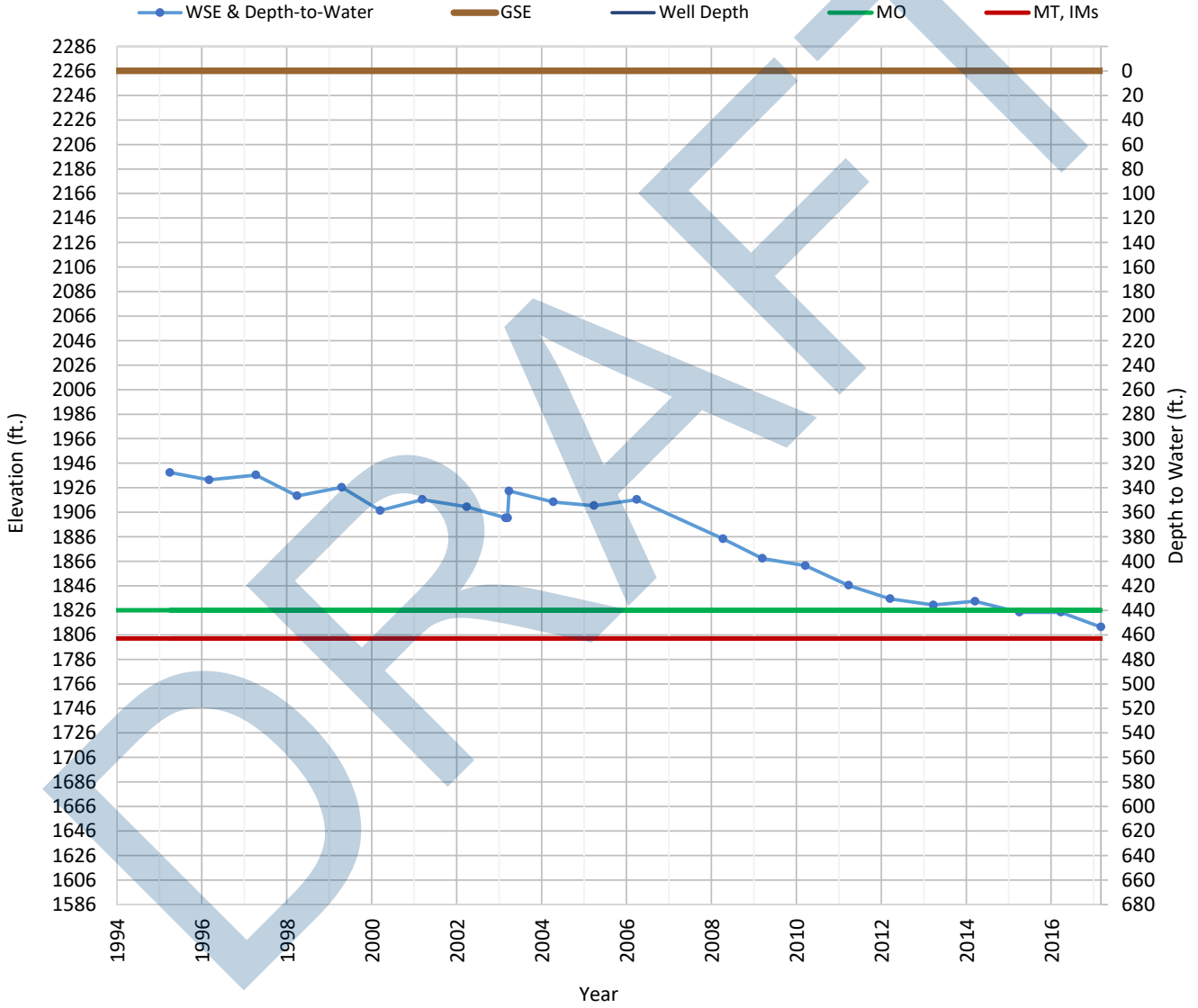
# OPTI Well 610 Hydrograph

Well Depth = 780



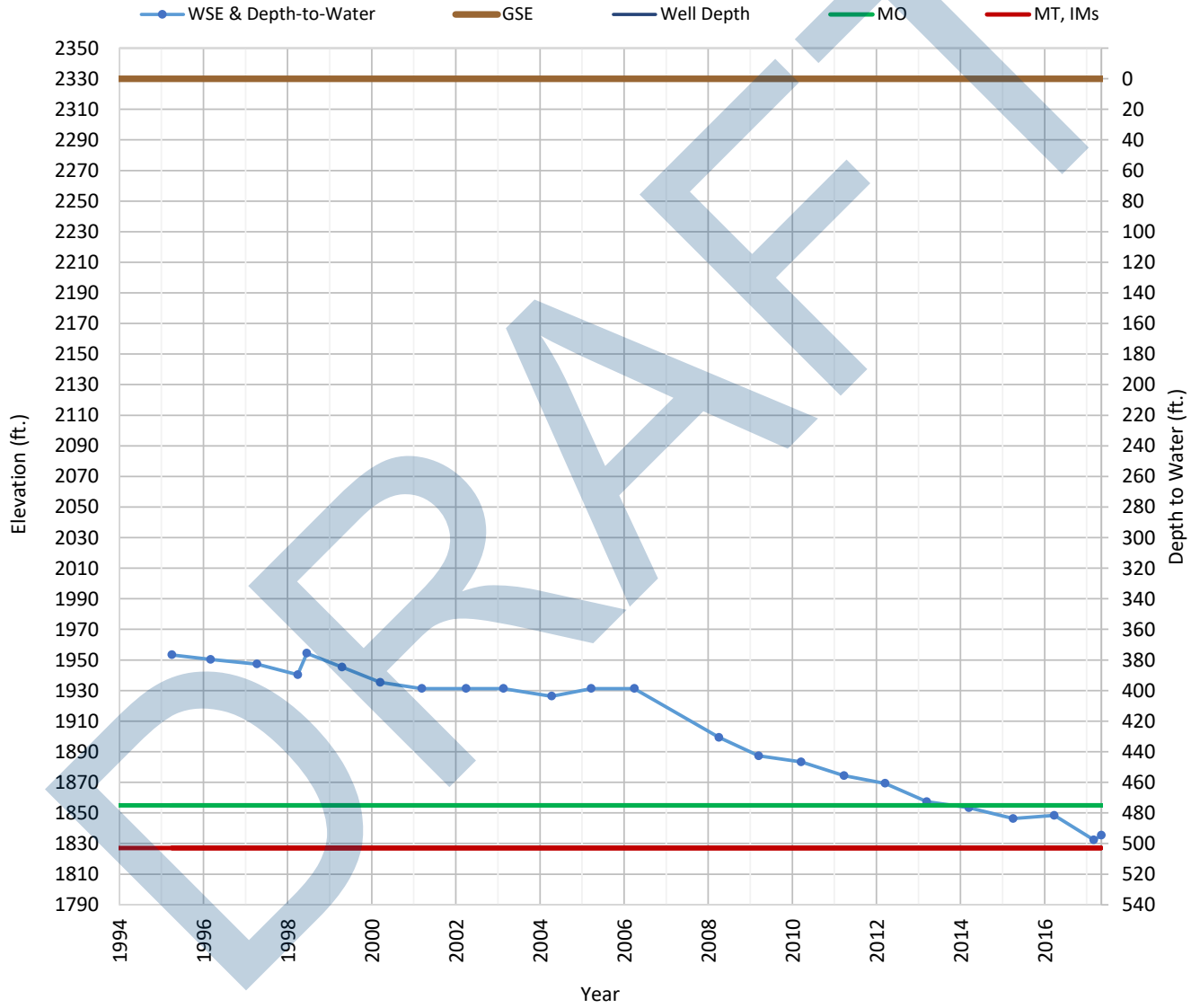
# OPTI Well 612 Hydrograph

Well Depth = 1070



# OPTI Well 613 Hydrograph

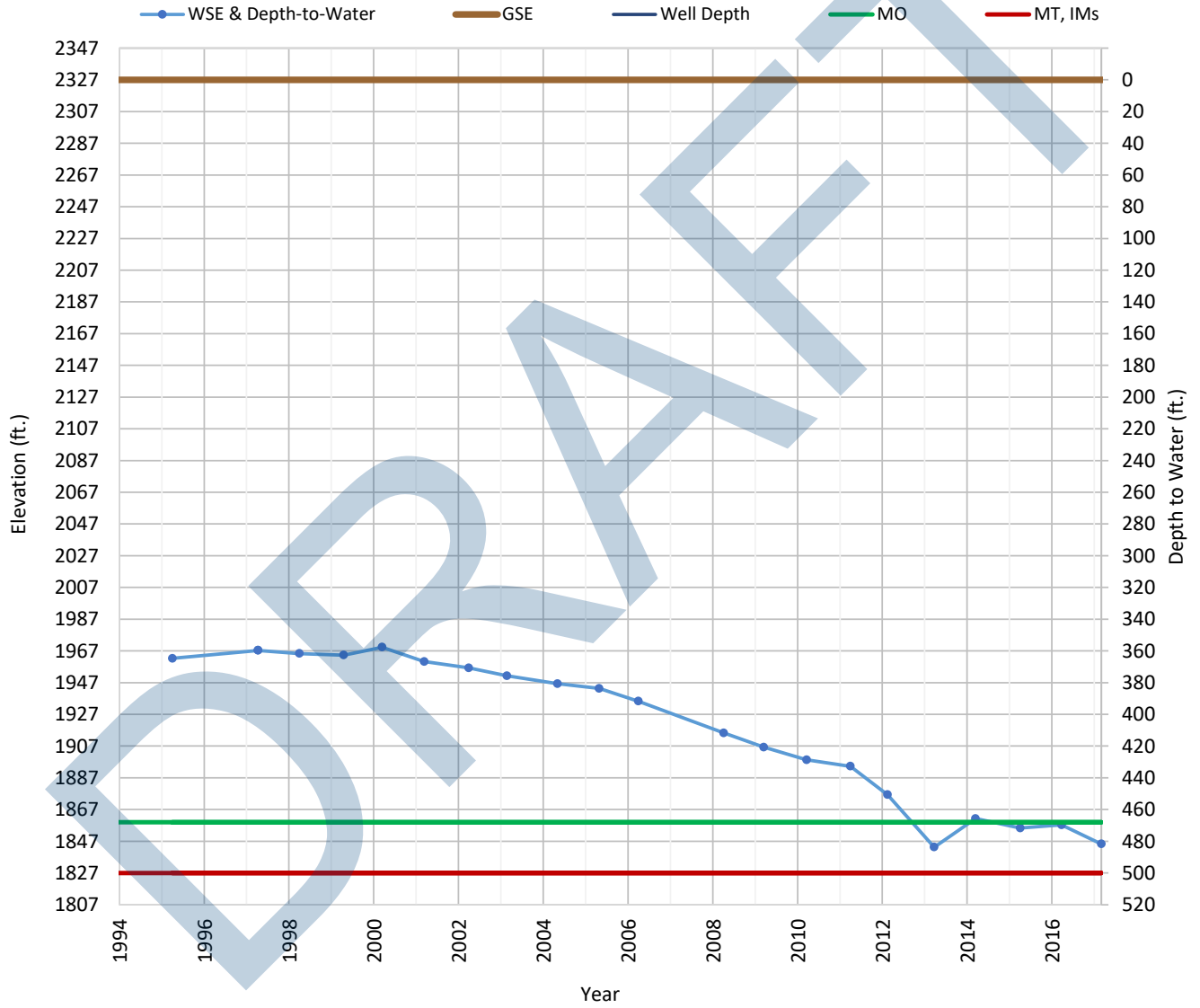
Well Depth = 830





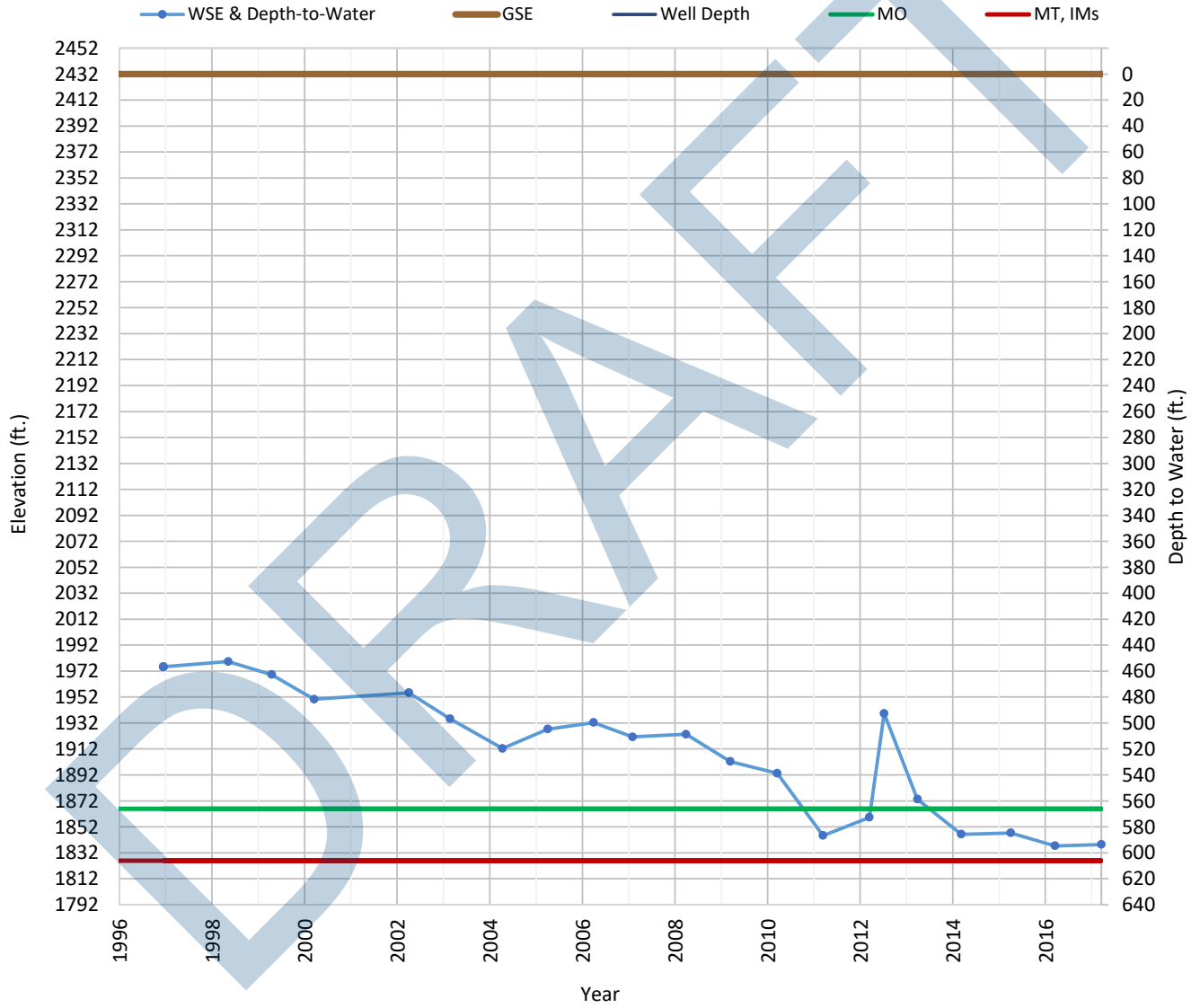
# OPTI Well 615 Hydrograph

Well Depth = 865



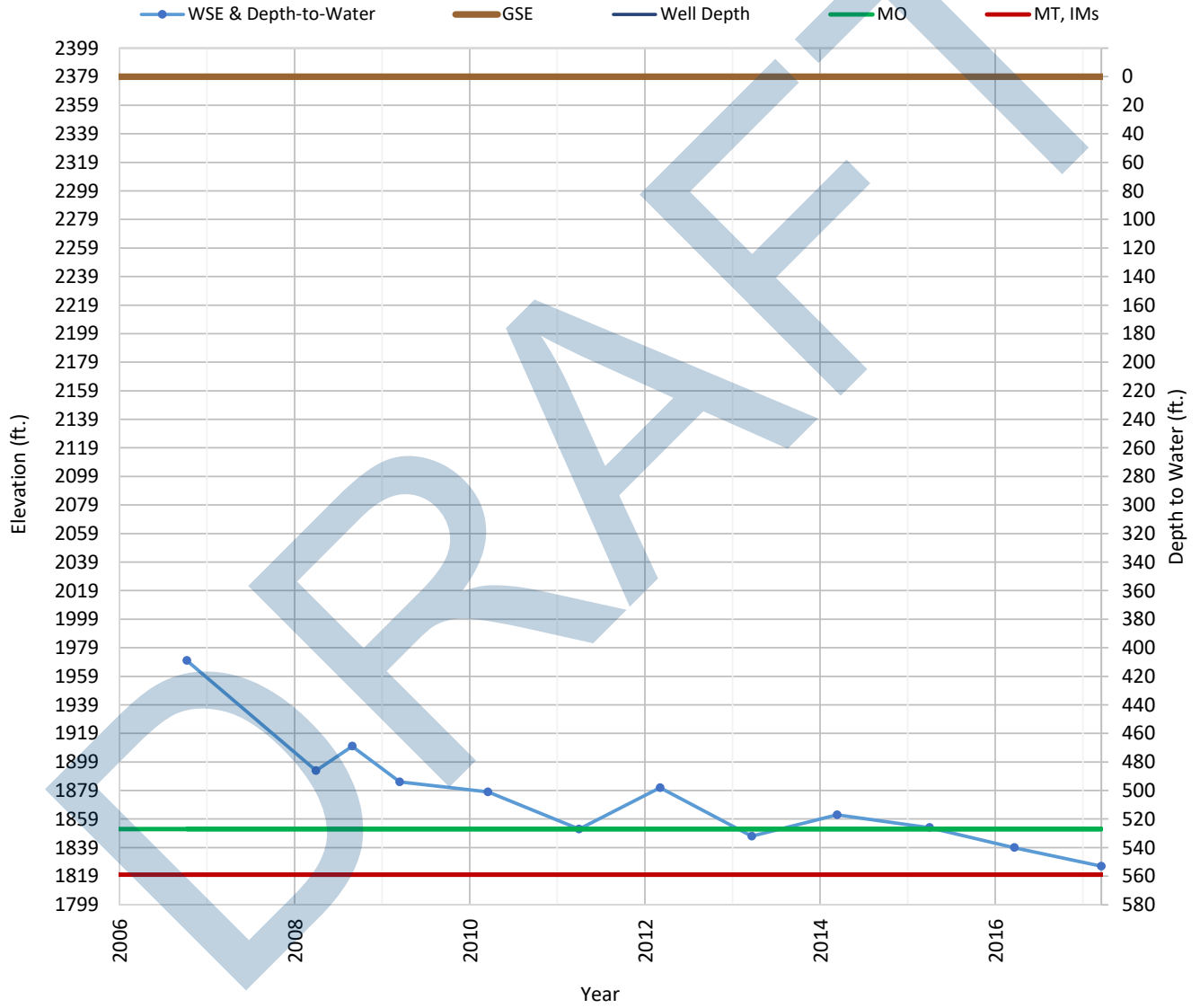
# OPTI Well 620 Hydrograph

Well Depth = 1035



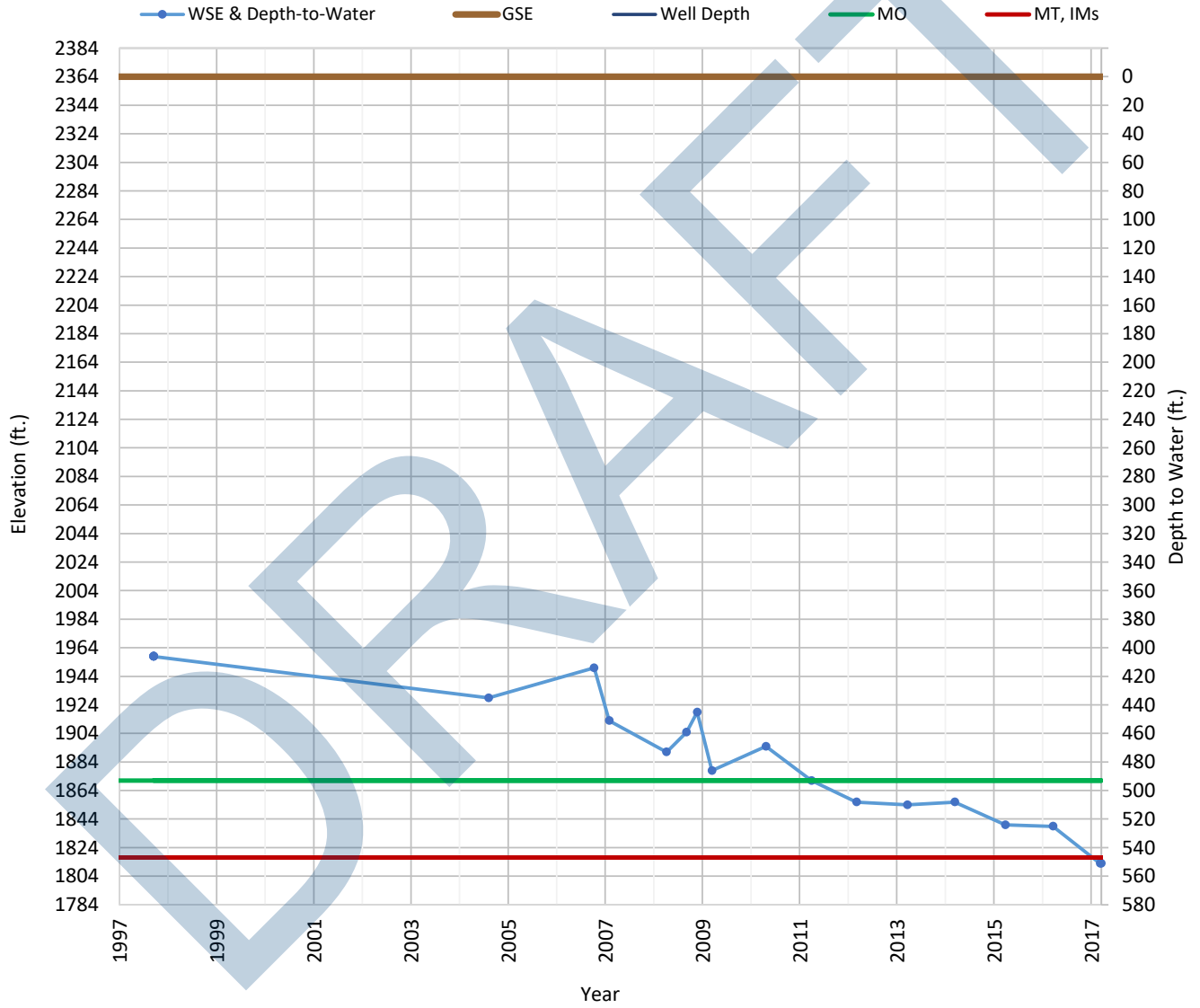
# OPTI Well 629 Hydrograph

Well Depth = 1000



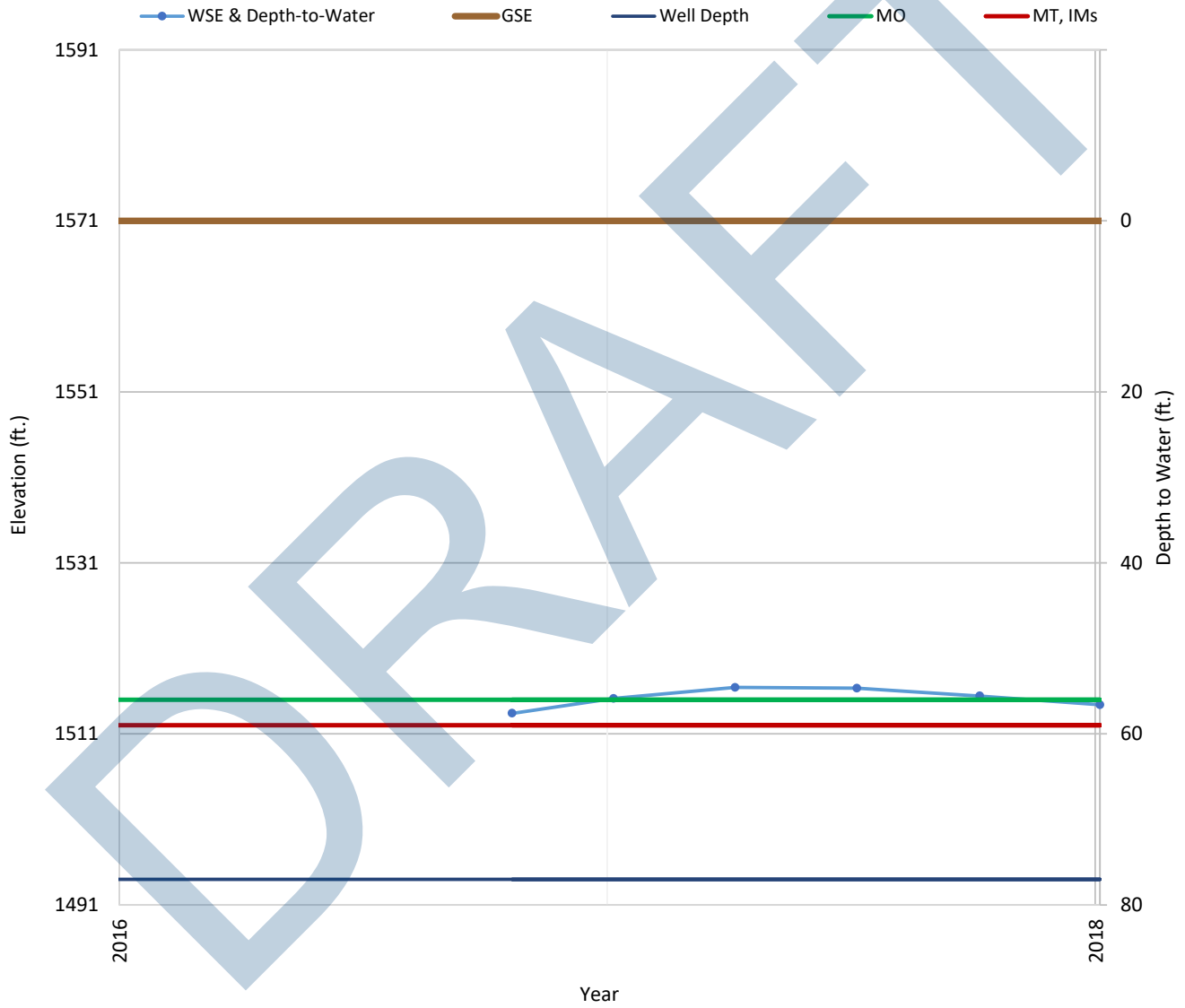
# OPTI Well 633 Hydrograph

Well Depth = 1000



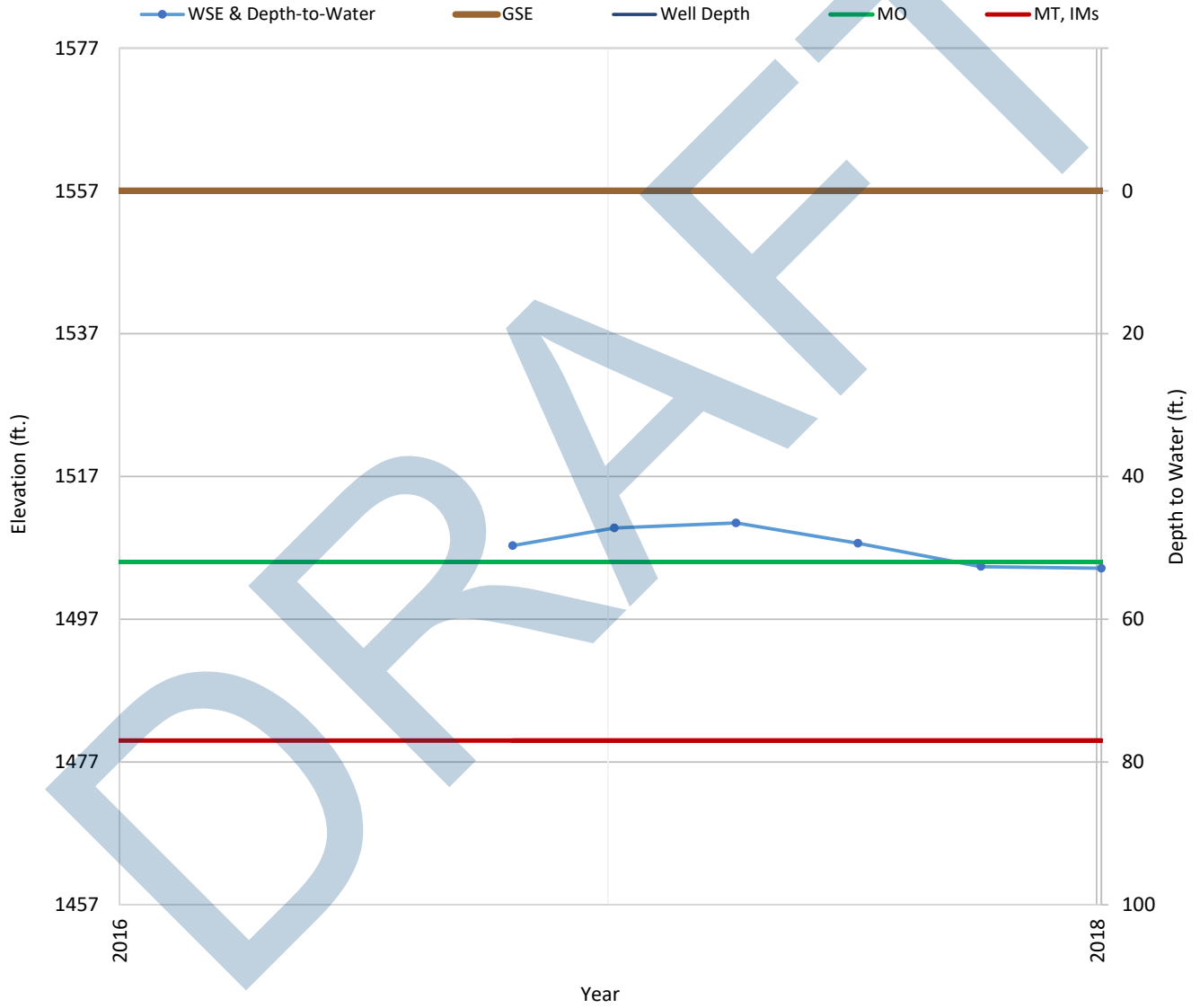
# OPTI Well 830 Hydrograph

Well Depth = 77



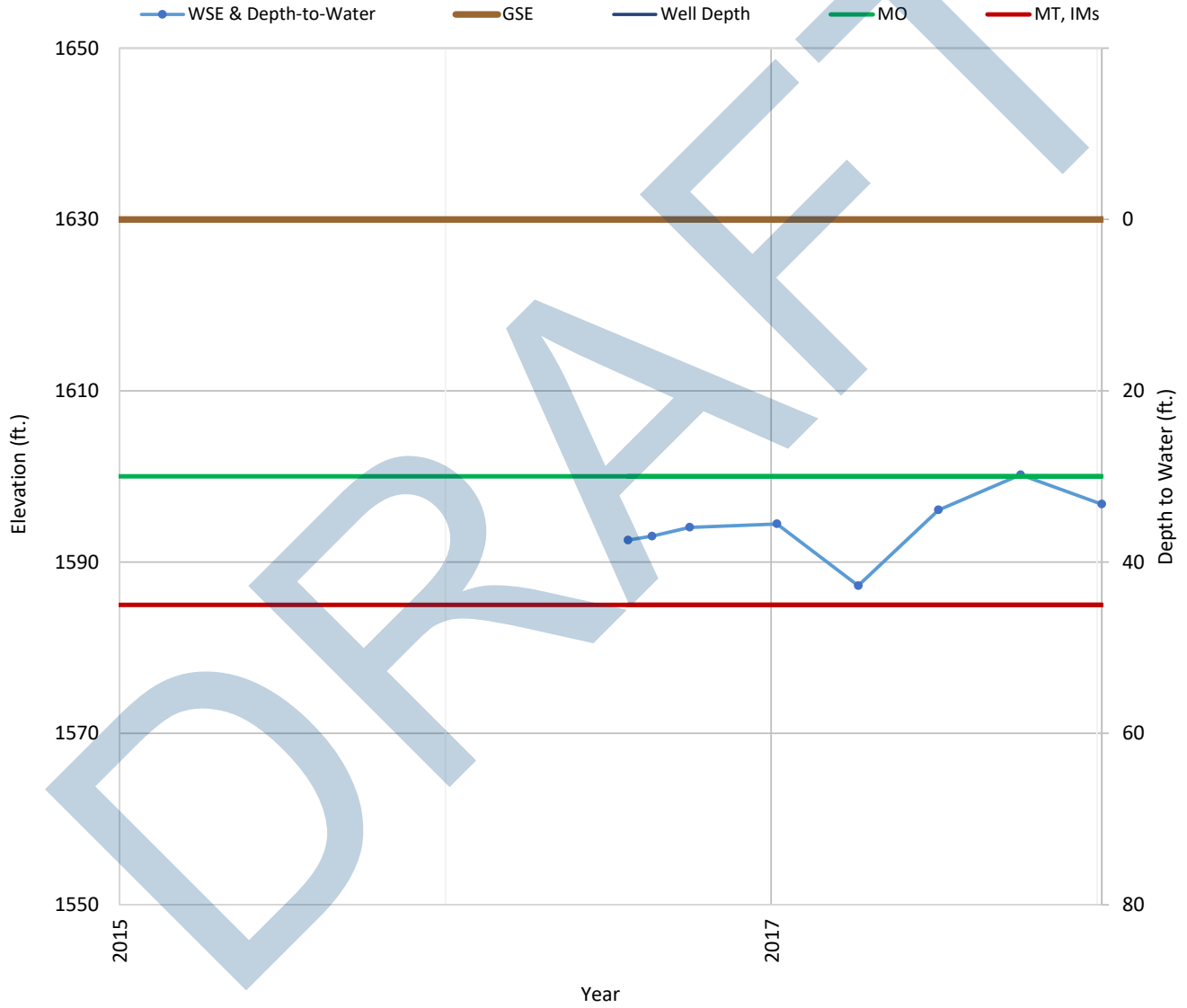
# OPTI Well 831 Hydrograph

Well Depth = 214



# OPTI Well 832 Hydrograph

Well Depth = 132



# OPTI Well 833 Hydrograph

Well Depth = 504





# OPTI Well 834 Hydrograph

Well Depth = 320



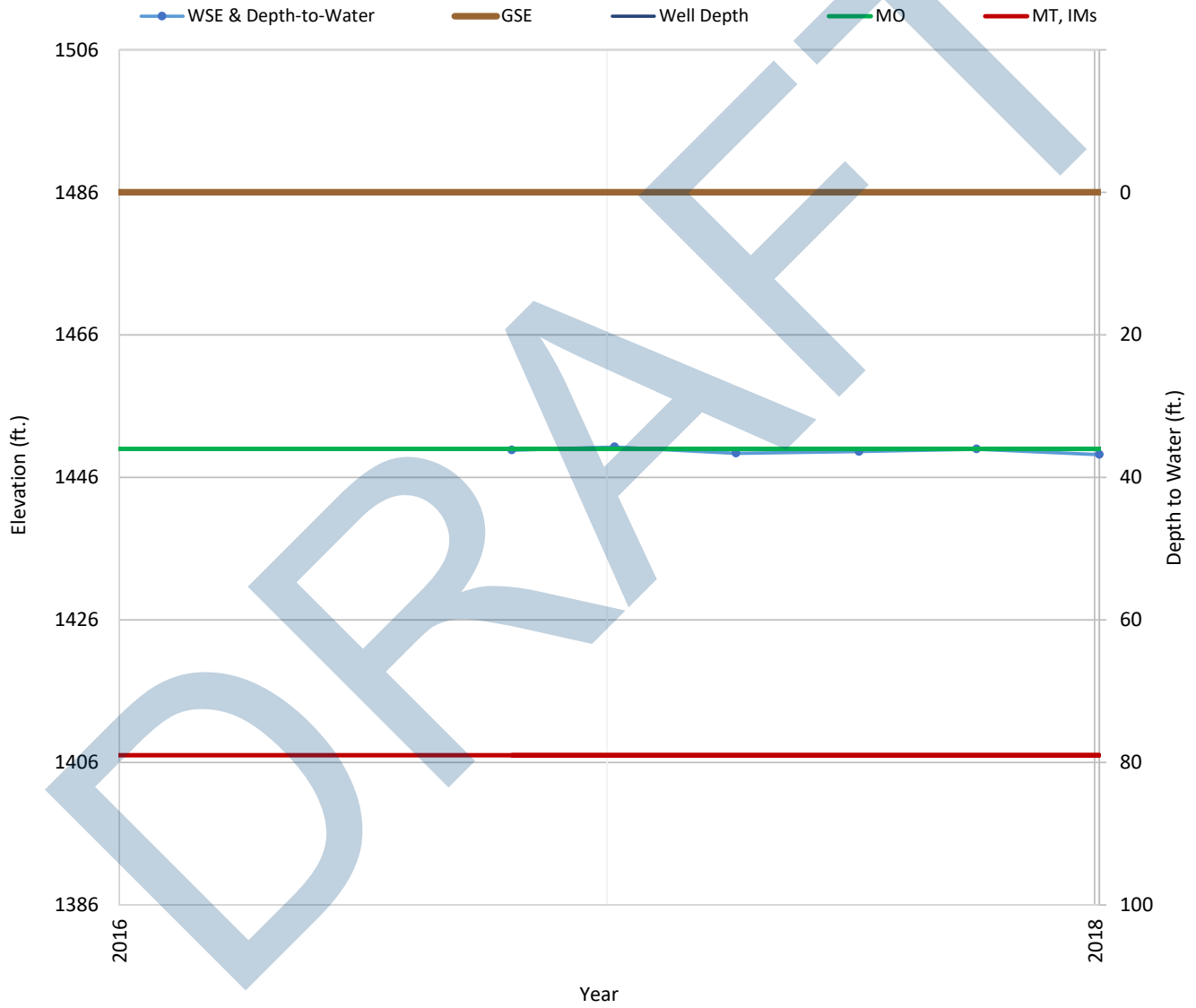
# OPTI Well 835 Hydrograph

Well Depth = 162



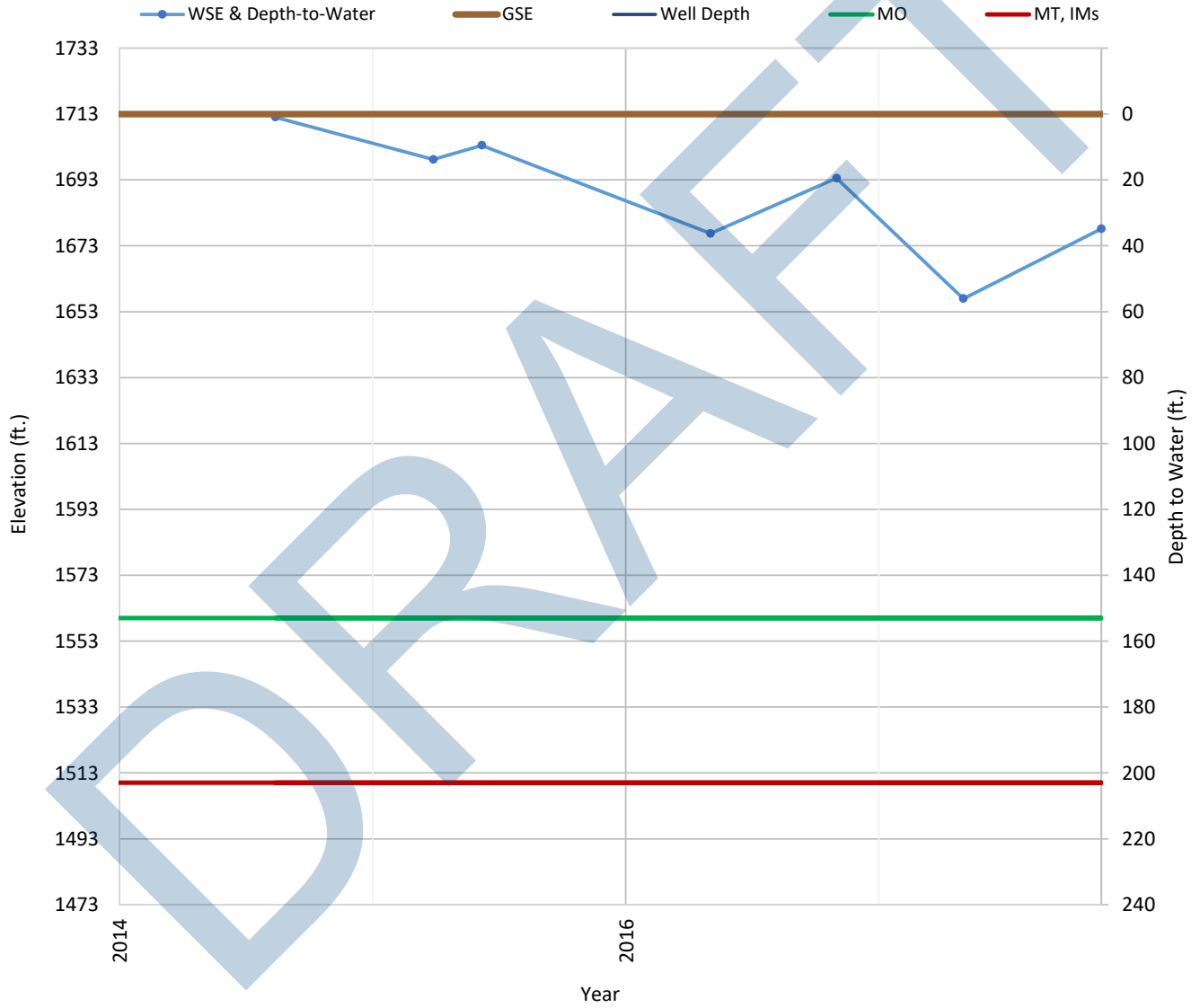
# OPTI Well 836 Hydrograph

Well Depth = 325



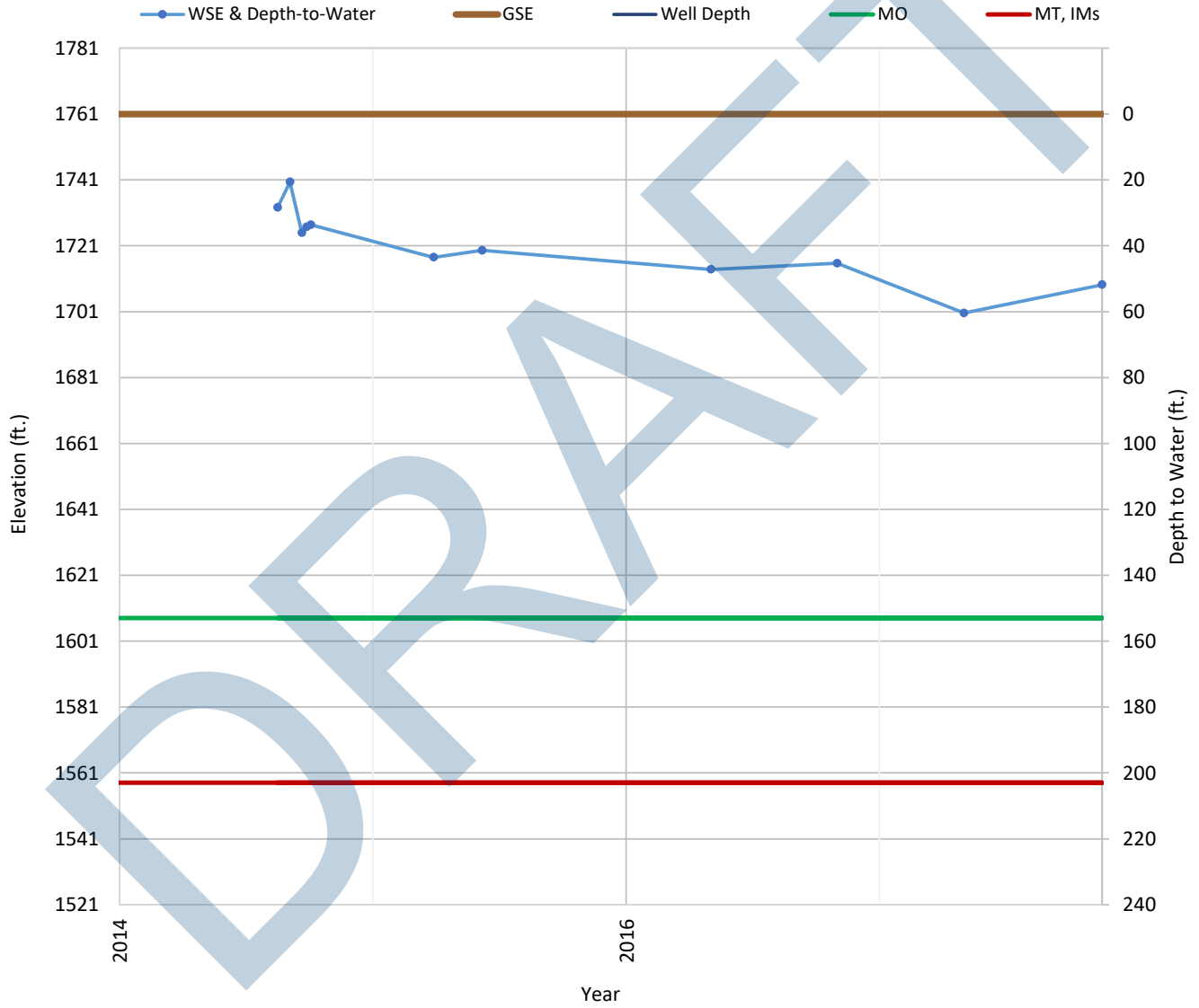
# OPTI Well 840 Hydrograph

Well Depth = 900



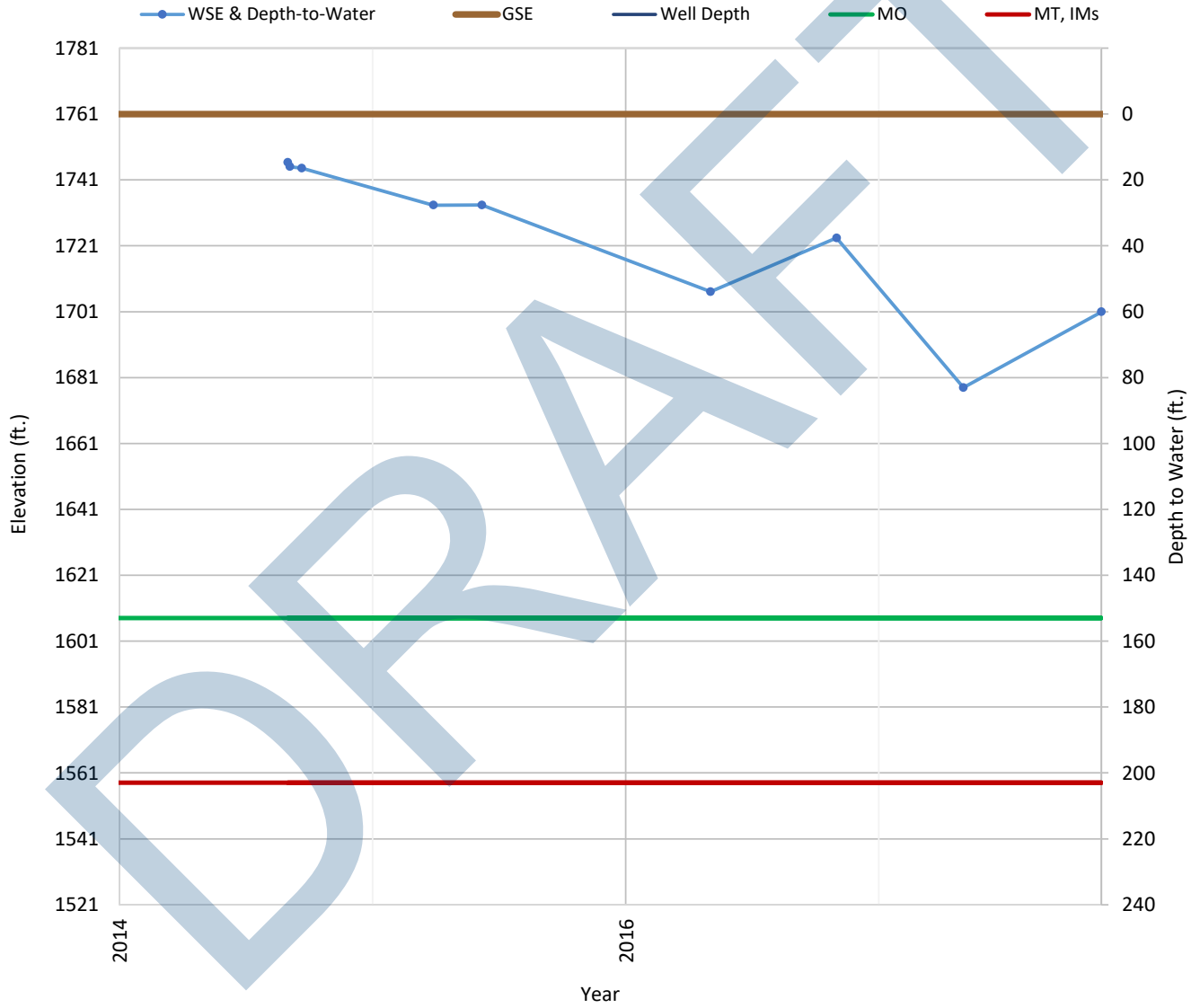
# OPTI Well 841 Hydrograph

Well Depth = 600



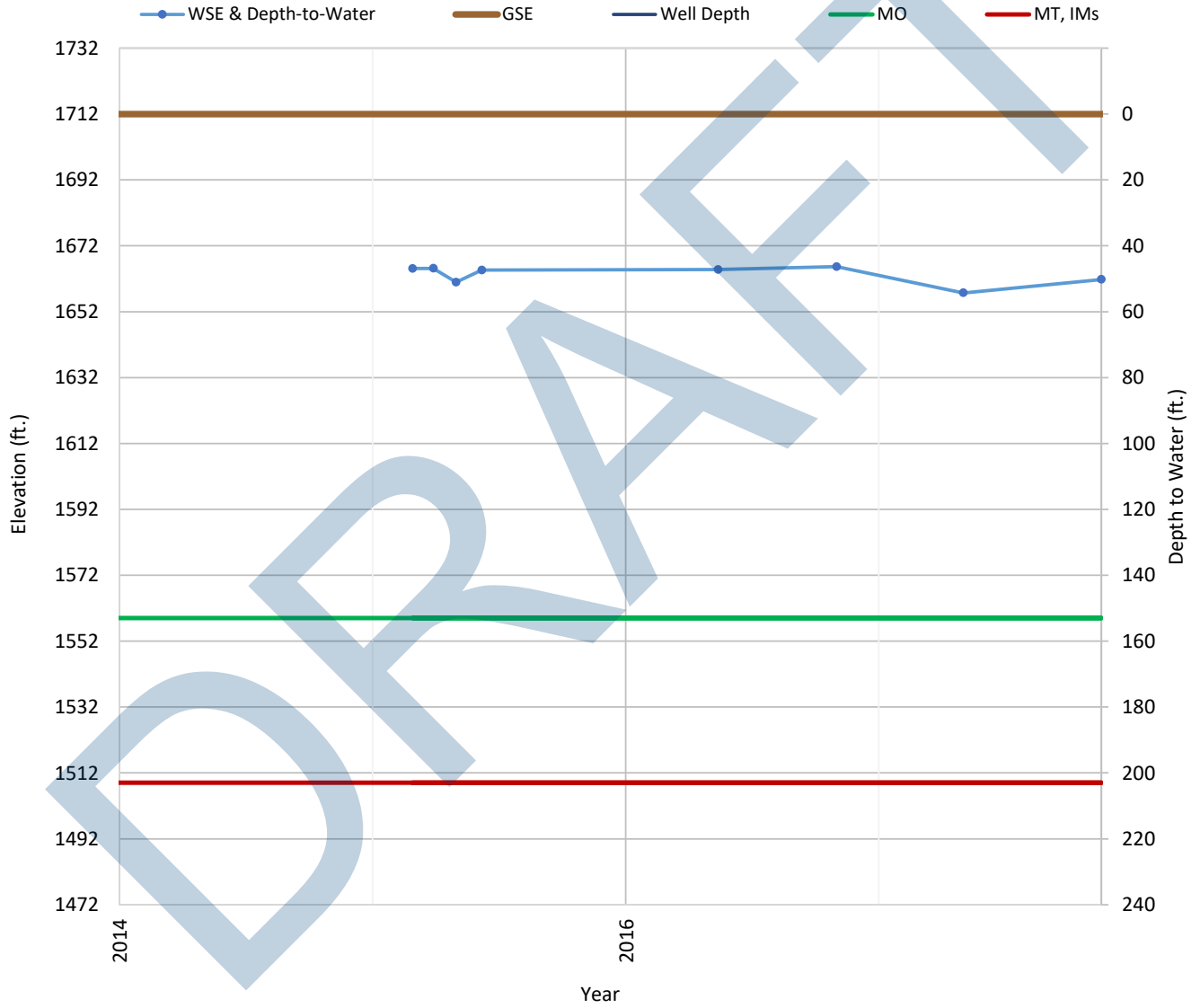
# OPTI Well 843 Hydrograph

Well Depth = 620



# OPTI Well 845 Hydrograph

Well Depth = 380



# OPTI Well 849 Hydrograph

Well Depth = 570

